



ArcGIS API for Python **for Administrators** **and Content Publishers**

Atma Mani

amani@esri.com



ArcGIS Python API

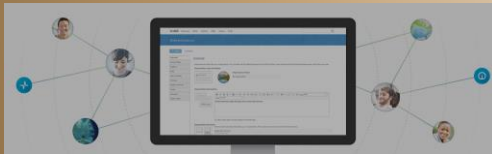
- What is it?
 - Python API to your Web GIS
 - Powerful, modern and easy to use
 - Implemented using REST

ArcGIS Python API

- What can it do for you?

Enterprise Integration

Users, Roles & Group management



Administrators
DevOps

Platform API
Power Users
Developers




Your Web GIS

Script and automate your Web GIS

Analysts

Spatial Analysis
Imagery
Location Analytics

Big Data




Raster Analytics



Feature Analytics

Data Scientists

Content Publishers



Data Management

ArcGIS Python API: Introduction to Scripting your Web GIS

Smoketree A - E

ArcGIS Python API lets ArcGIS users, developers, and anyone with an ArcGIS Online subscription or a portal leverage the API to create custom web applications and perform repetitive tasks by writing Python scripts. In this session you will learn how the ArcGIS Python API can be used to create custom web applications and perform repetitive tasks by writing Python scripts. The session will start with an introduction of the API, who it's for, and what it can do. The session will walk through the process of getting started with the API, including setting up a Jupyter Notebook. A brief tour of the API will be followed by a show and tell of some of the powerful capabilities of the API, including creating custom web content as well as calling GeoAnalytics and Raster Analysis tools using the API.

Categories - Beginner, Enterprise, Esri Technical Session

TIME & DATE



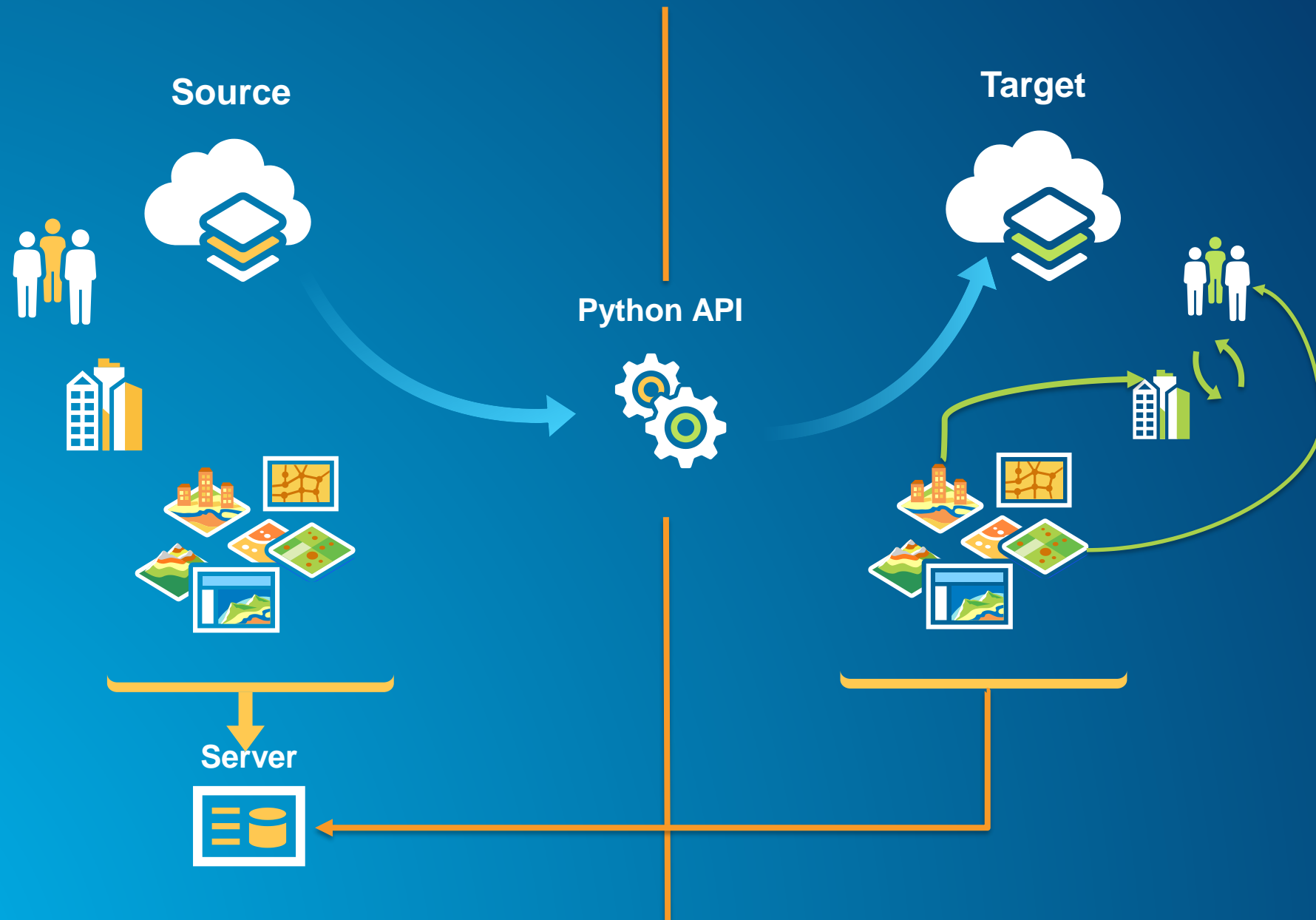
Wednesday, March 08

10:30 am - 11:30 am
Primrose A



Friday, March 10

1:00 pm - 2:00 pm
Smoketree A - E



Questions?



esri

THE
SCIENCE
OF
WHERE