GIS as a Tool for Launching Great Public Schools in Los Angeles

PRESENTER(S):

MARGEAUX RANDOLPH

ALBERT GARCIA

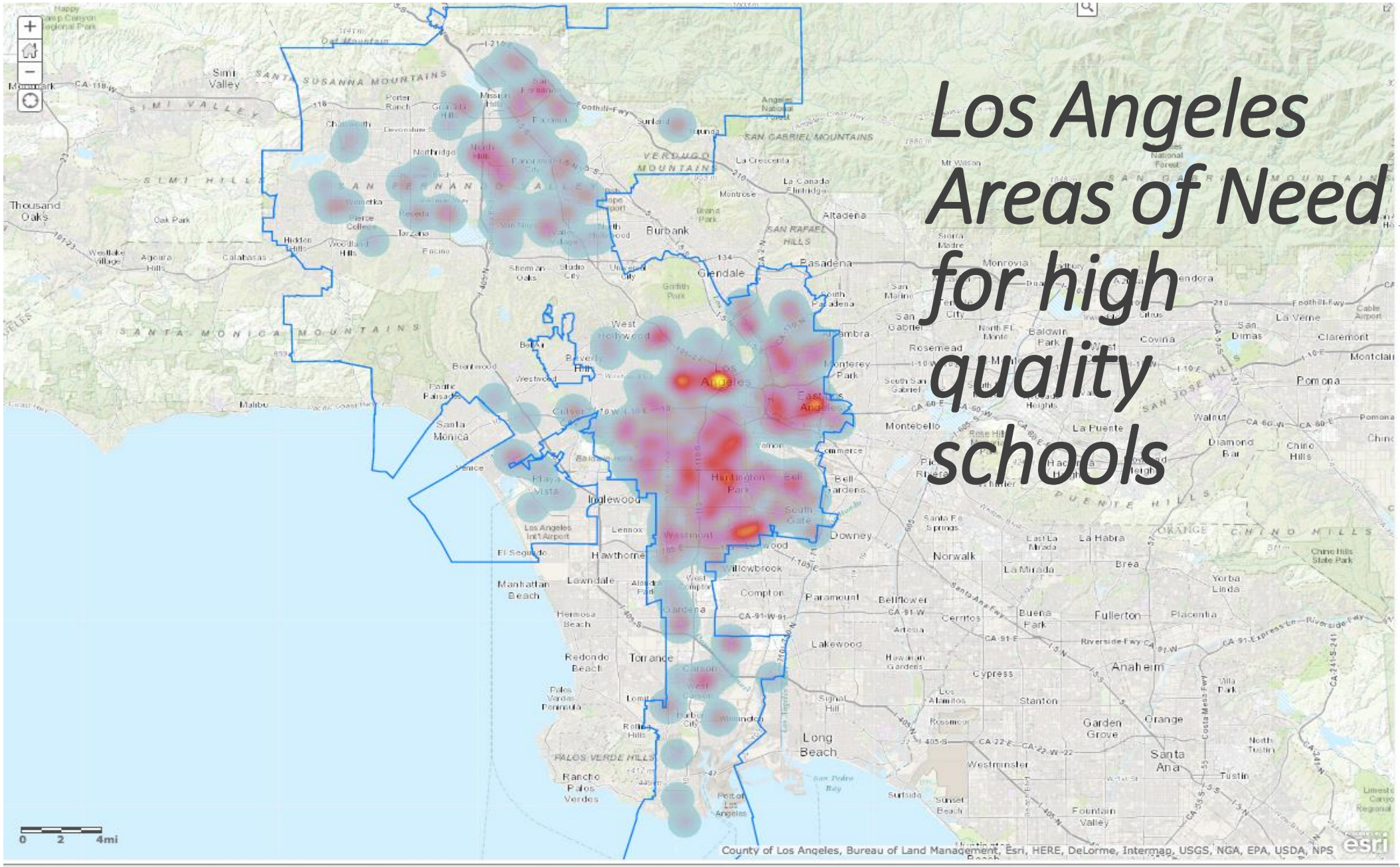
Los Angeles
Areas of Need
for high
quality
schools
0 2 4mi
County of Los Angeles, Bureau of Land Management, Esri, HERE, DeLorme, Intermap, USGS, NGA, EPA, USDA, NPS
esri

Neighborhood Study: Boyle Heights

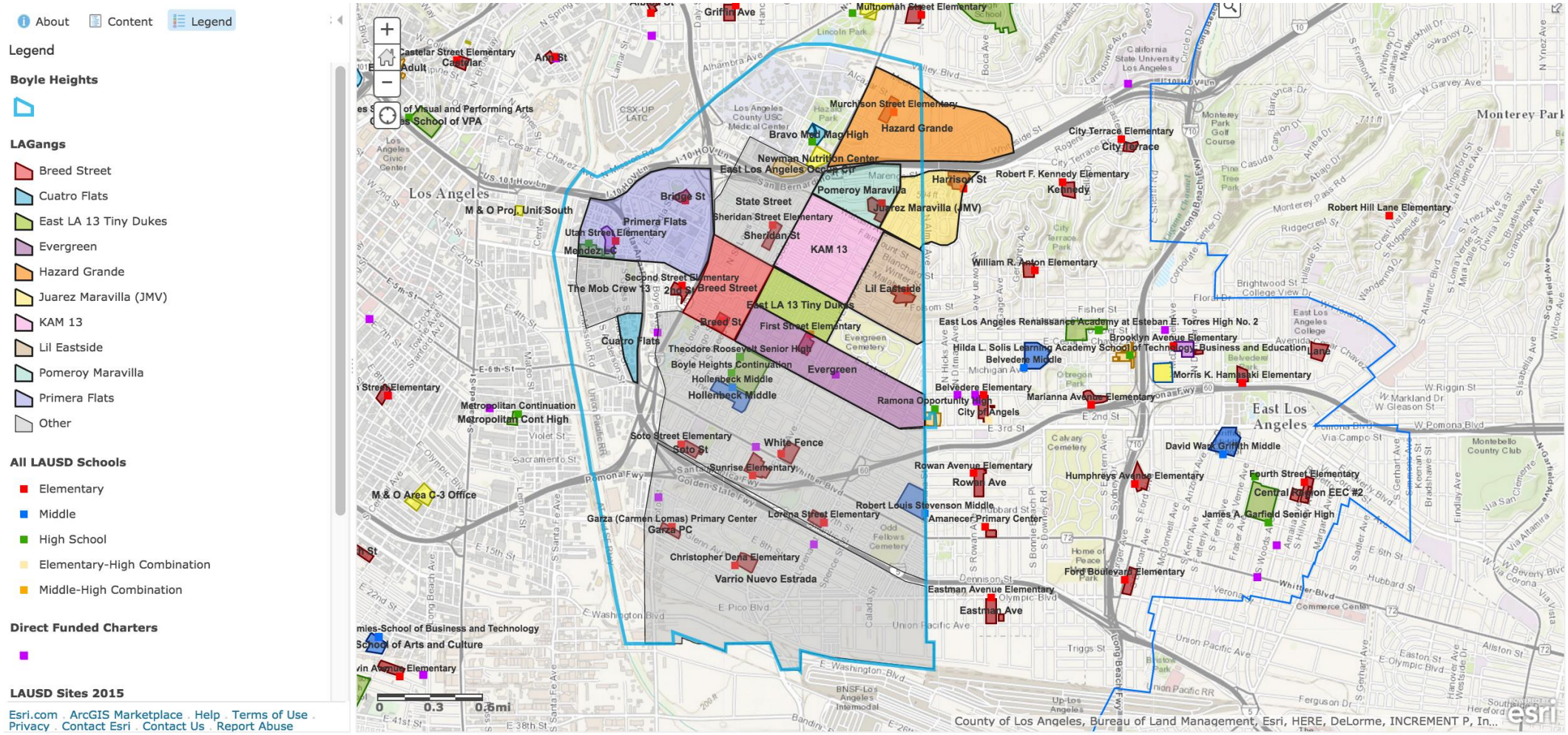

The CA Public Schools APP

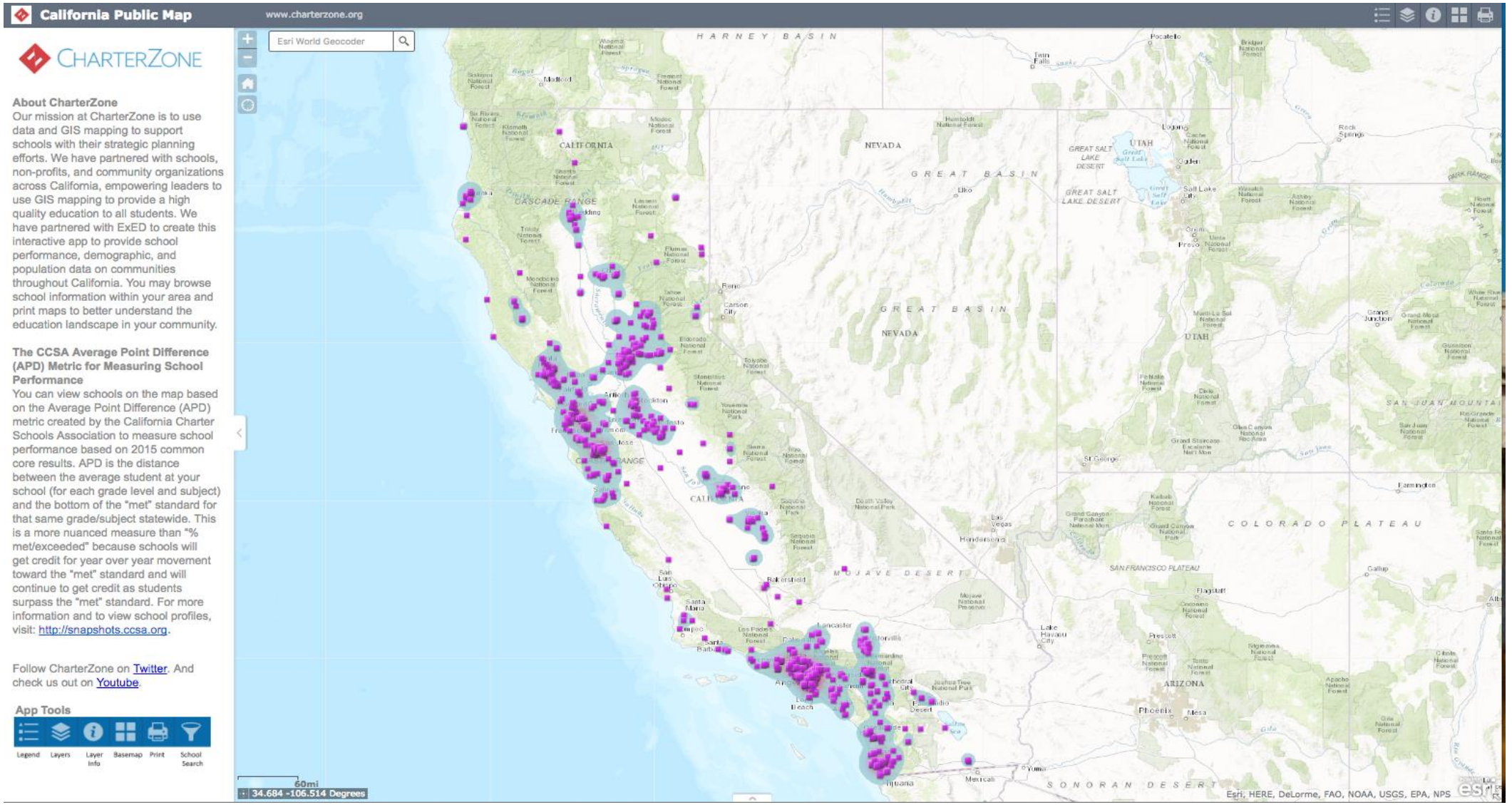

Contact us

Margeaux S. Randolph
margeauxsr@charterzone.org
www.charterzone.org