

**2013 Esri Europe, Middle East,
and Africa User Conference**

October 23-25, 2013 | Munich, Germany

**Operations Dashboard and
Collector – An Introduction**

David Cardella

Agenda

- What is the Dashboard and Collector
- Using the apps
 - Configuring the apps
- Deployment and licensing strategy
- Road ahead

New ArcGIS Apps

- New apps for the ArcGIS system
- Support daily operations



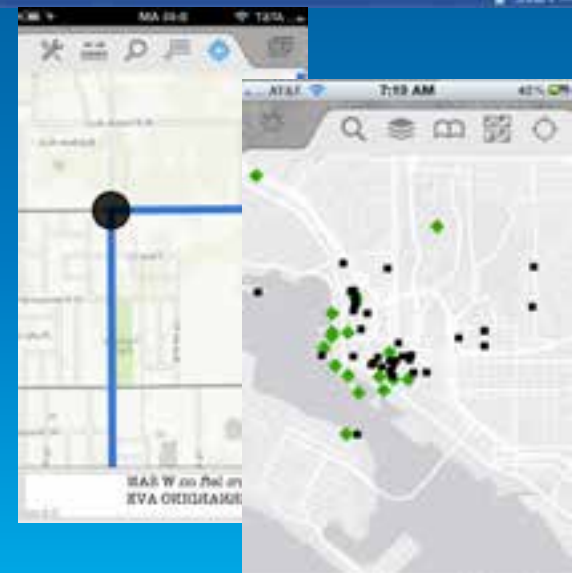
Operations Dashboard for ArcGIS



Collector for ArcGIS

Demo

Demo



Collector for ArcGIS

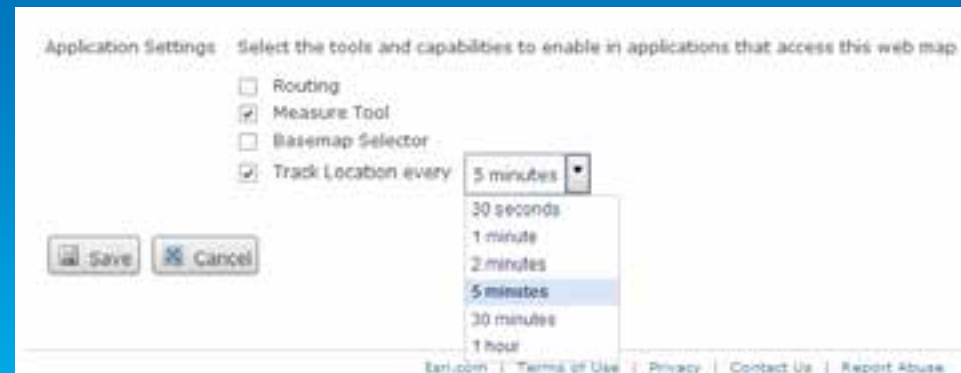
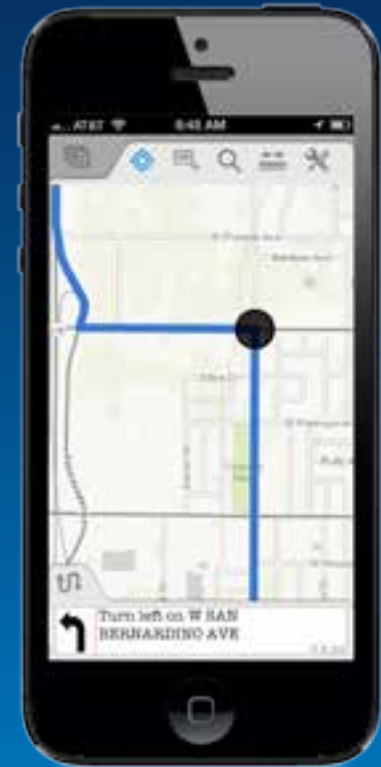
- Focused data collection experience
 - Intuitive and easy to use
- Complete intelligent data entry forms
- Attach photos and video
- Find places and points of interest
- Measure distance and area



Available on iPhone and Android Phones

Collector for ArcGIS

- Directions
- Integrated within the ArcGIS system
- Good companion to the Dashboard app
 - Field crew tracking
- Configurable



Available on iPhone and Android Phones

Operations Dashboard for ArcGIS

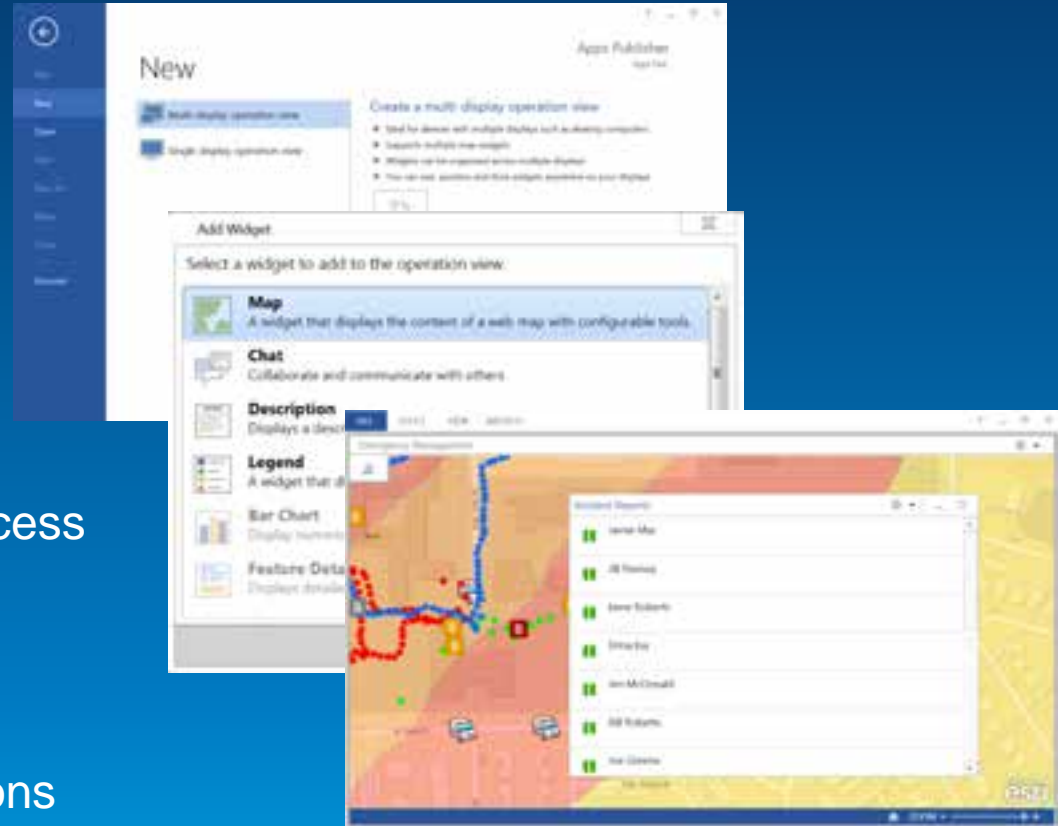
- Monitor, track and respond to Events
- Dynamic or Static data
- Multiple views
- Laptops and touch screen devices



Available on Windows and Windows tablets

Operations Dashboard for ArcGIS

- Track field crews
- Configurable
- Operational view
 - Sharing, role based access
- Extensible
 - Map tools, feature actions
 - Widgets



Available on Windows and Windows tablets

Deployment and licensing

How do users get the apps?

- Included with an ArcGIS Online subscription/Portal

Dashboard (Windows and Windows Tablet)

- ClickOnce install from ArcGIS Online
- ArcGIS Online subscription



Collector (iPhone and Android phone)

- Apple App Store, Google Play

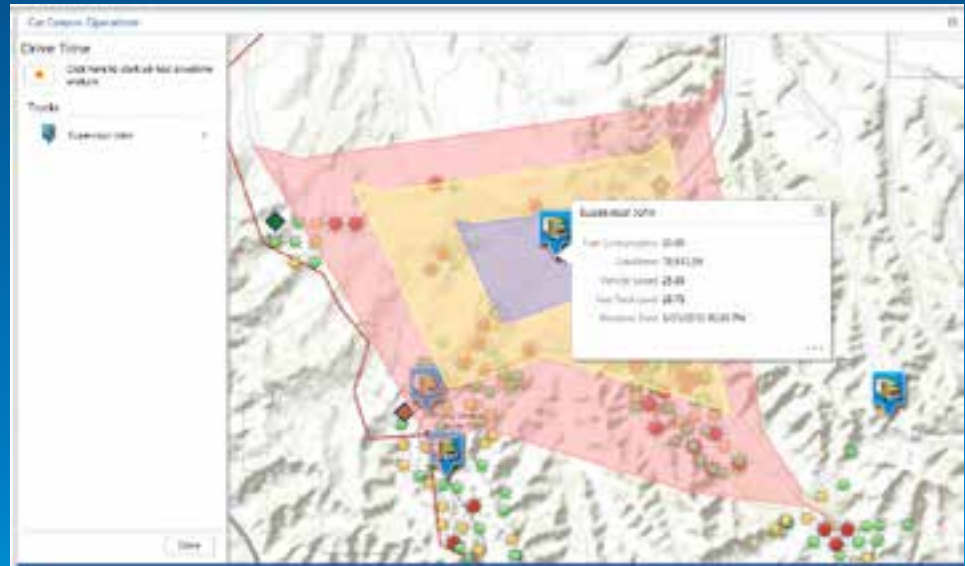


Roadmap



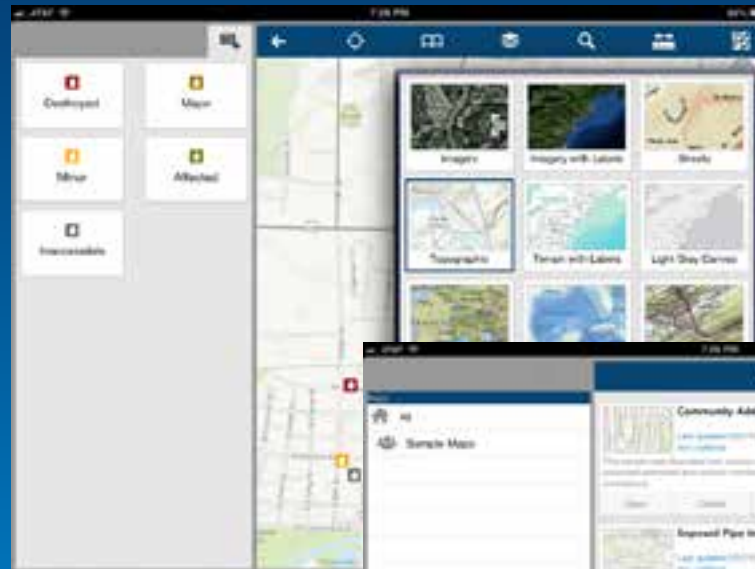
Dashboard for ArcGIS

- Widget enhancements
 - Search, labeling
- Picture in popups
- Portal branding
- oAuth
- PKI Support



Collector for ArcGIS

- Tablet support
- Lines and polys
- Bookmarks
- Data Streaming
- Continuous Collect
- oAuth



Questions?