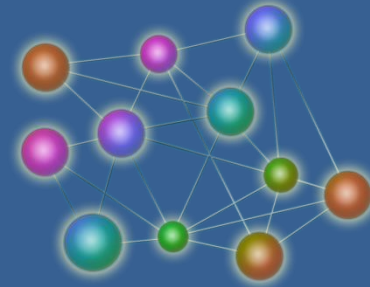




geoserve
Health



**Extending your tech portfolio to
include location
A rapid and cost effective approach...**



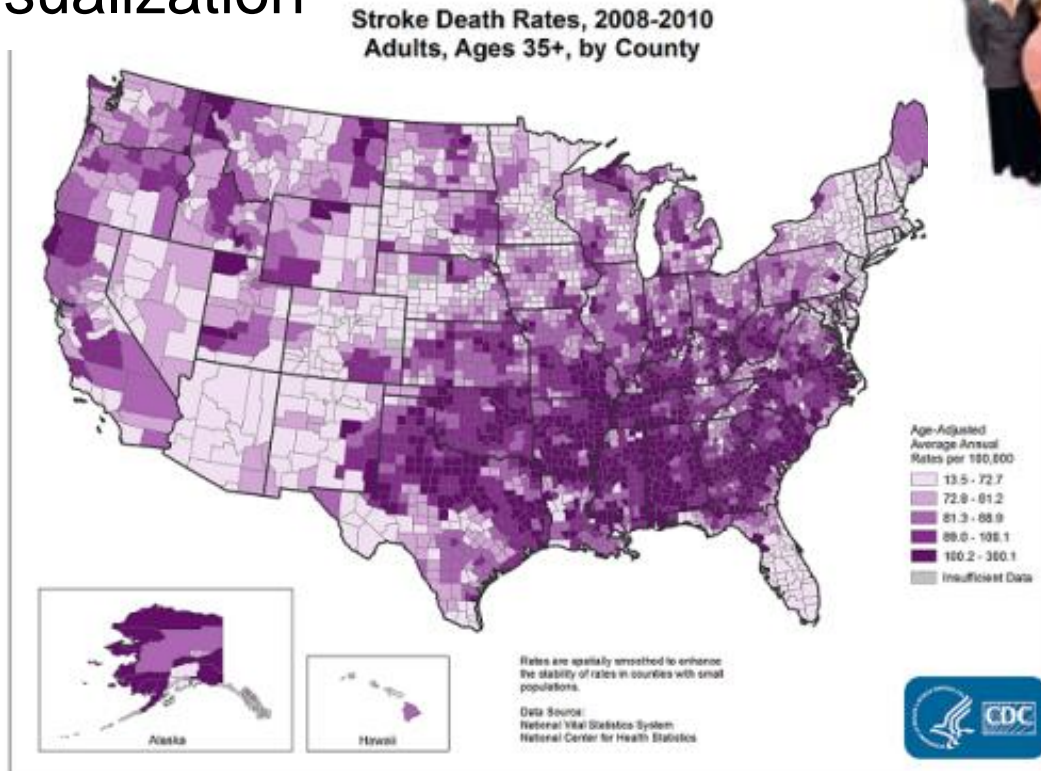
- Business drives technology



Must
Increase
Profit!

- Not just points on a map...

Visualization



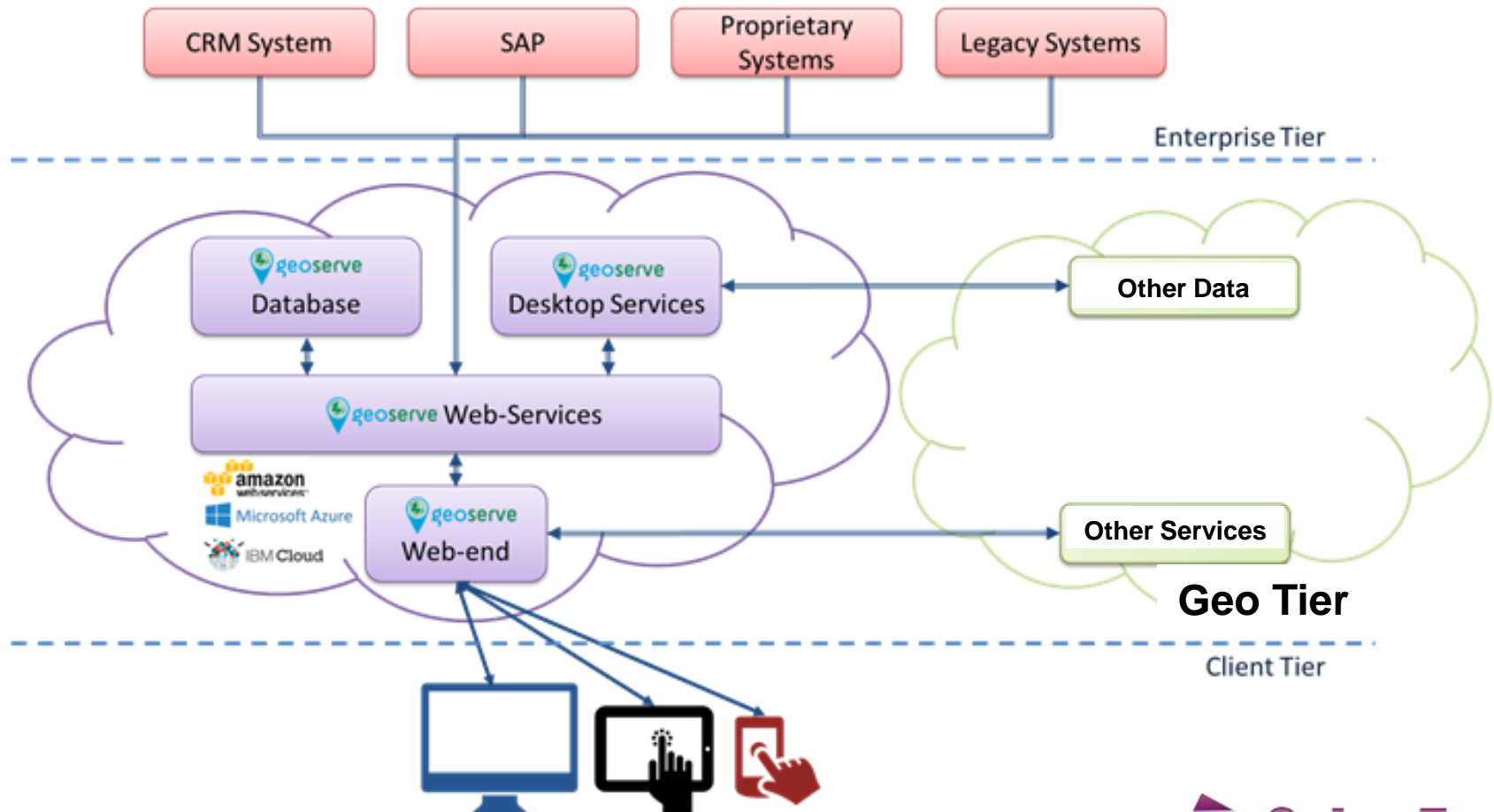
Services



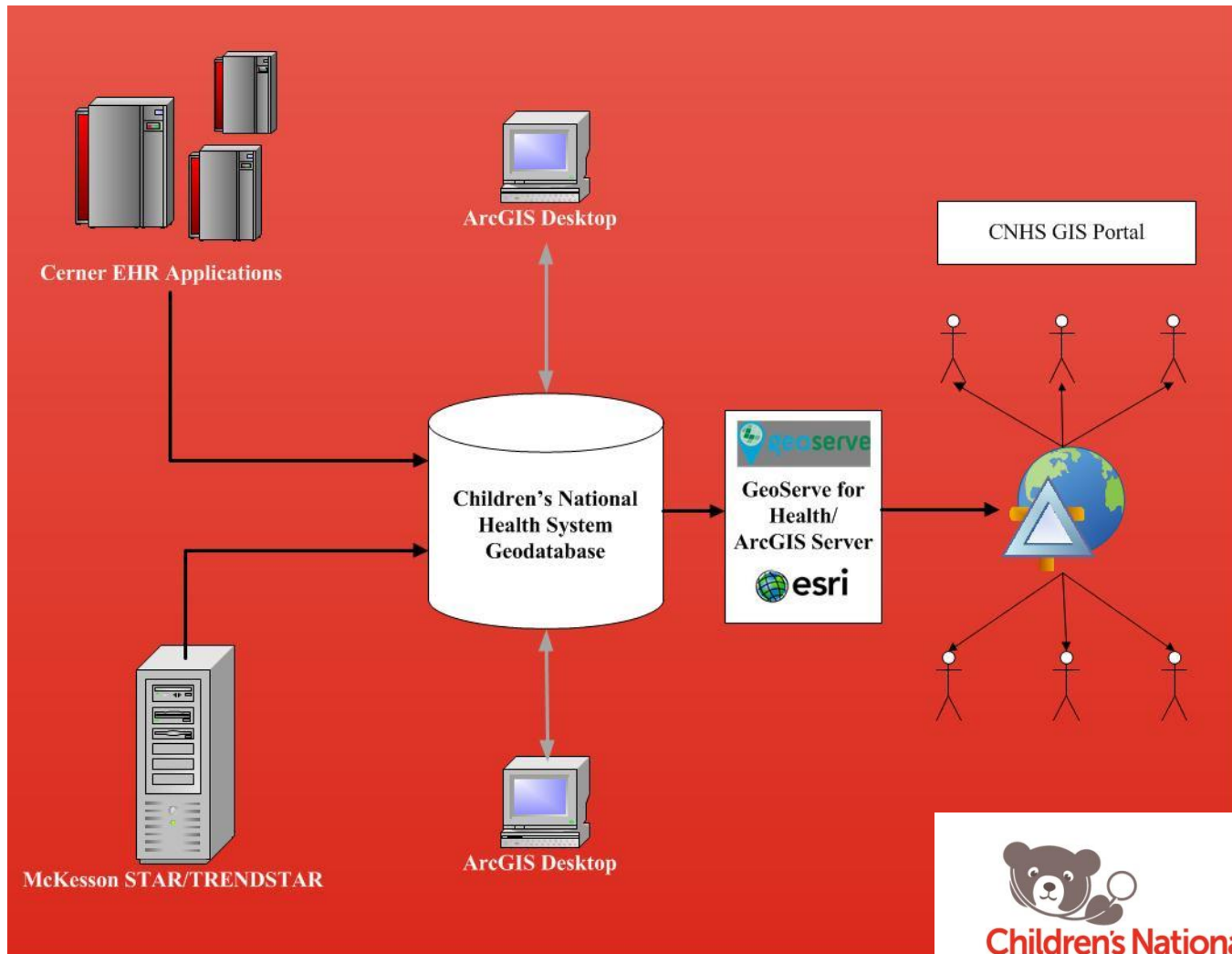
GeoAnalytics

• Extend your tech portfolio...

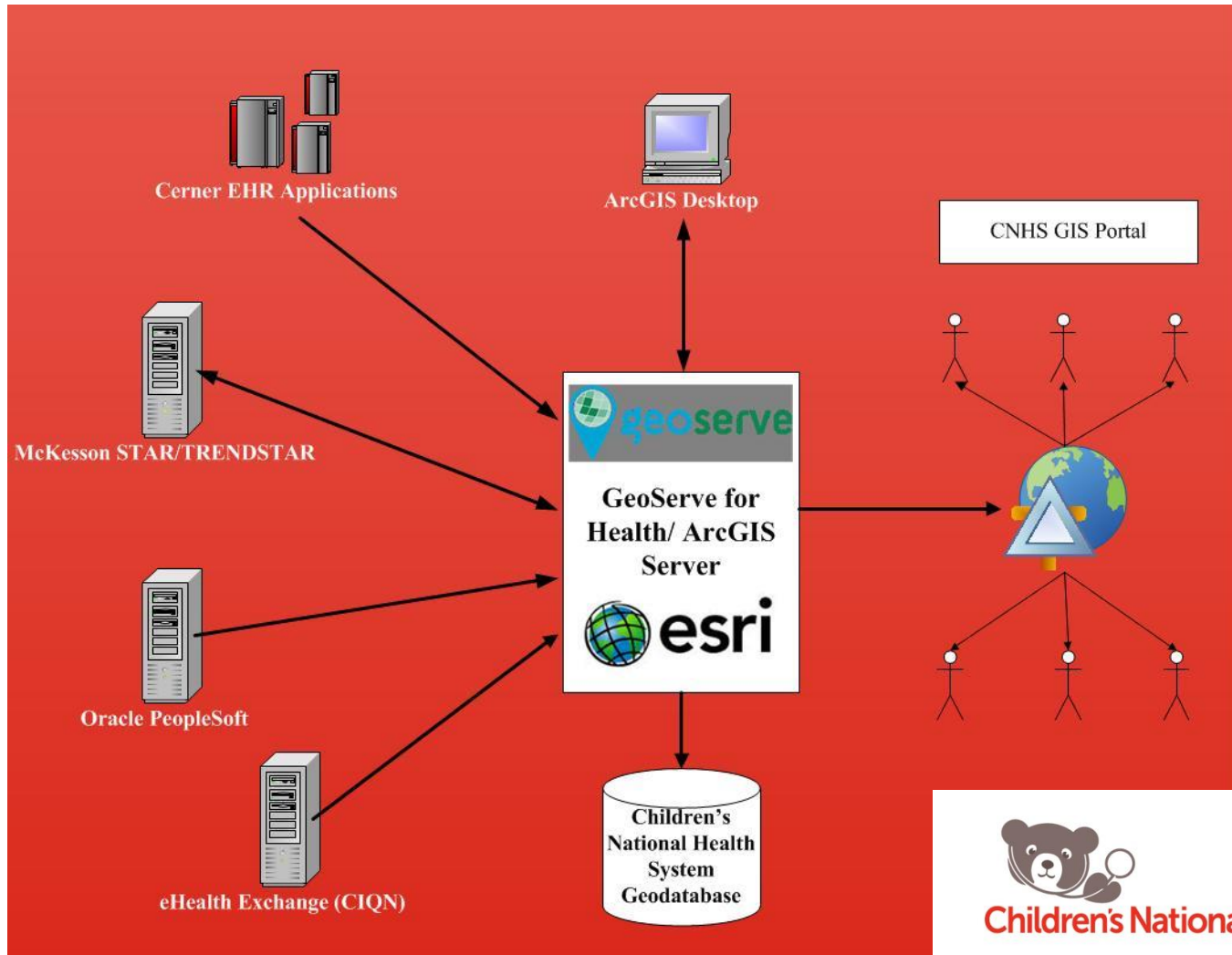
GeoServe extends existing business systems and data empowering spatial analysis, real time reporting and web-interface visualization delivering a greater benefit from your investment.



- Initial Adoption...



- Enterprise Vision





- Marketing and Community Programs Demo





Intellectual Property Notice/Disclaimer

This document is CyberTech Systems & Software Inc, Intellectual Property. All rights reserved.

Intended for CyberTech clients or prospects (or mentioned as 'prepared for' in this document) for evaluation of our service capabilities and consideration of our services unless otherwise indicated. Any business examples presented in this document have been compiled from the experiences of our team members and are for illustrative purposes only; we are implementing similar solutions at many of our clients. The methodology, terminology and models presented herein are proprietary with copyrights. Any non CyberTech products, names, case studies, and logos mentioned in the document are owned by the respective companies.

This document is not a contract and is not binding on CyberTech. No commitment, obligation, indemnity or compensation is expressed or implied.

Distribution of this document outside of intended audience (mentioned as 'prepared for' in this document) requires prior consent from CyberTech, and is subject to the non-disclosure arrangements that may be in place with CyberTech.