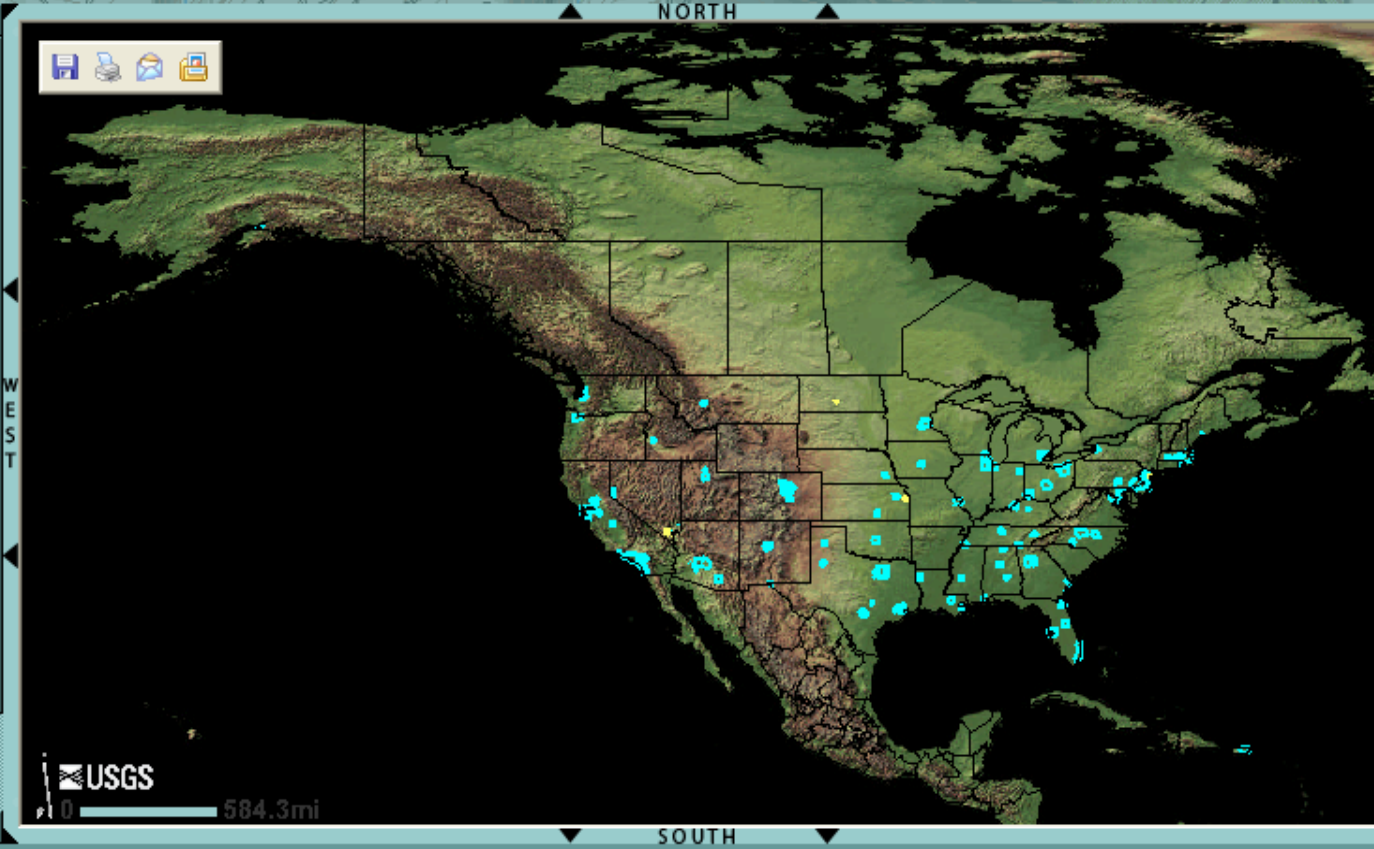




The National Map Viewer

Map Information | Help

- Overview
- Zoom In
- Zoom Out
- Zoom Back
- Find Place
- Full Extent
- Re-center
- Identify
- Elevation
- Measure
- Clear
- Bookmark
- Print



Scale

Layers Legend

Visible


- Administrative
- Boundaries
- Elevation
- Geographic Names
- Geology
- Hydrography
- Land Use/Land Cover
- Natural Disaster/Weather
- Orthoimagery
- Other
- Structures
- Topographic Maps
- Transportation

Refresh Map

Partners: USGS | U.S. Forest Service | SRTM | NOAA | U.S. Fish & Wildlife Service | Montana NRIS

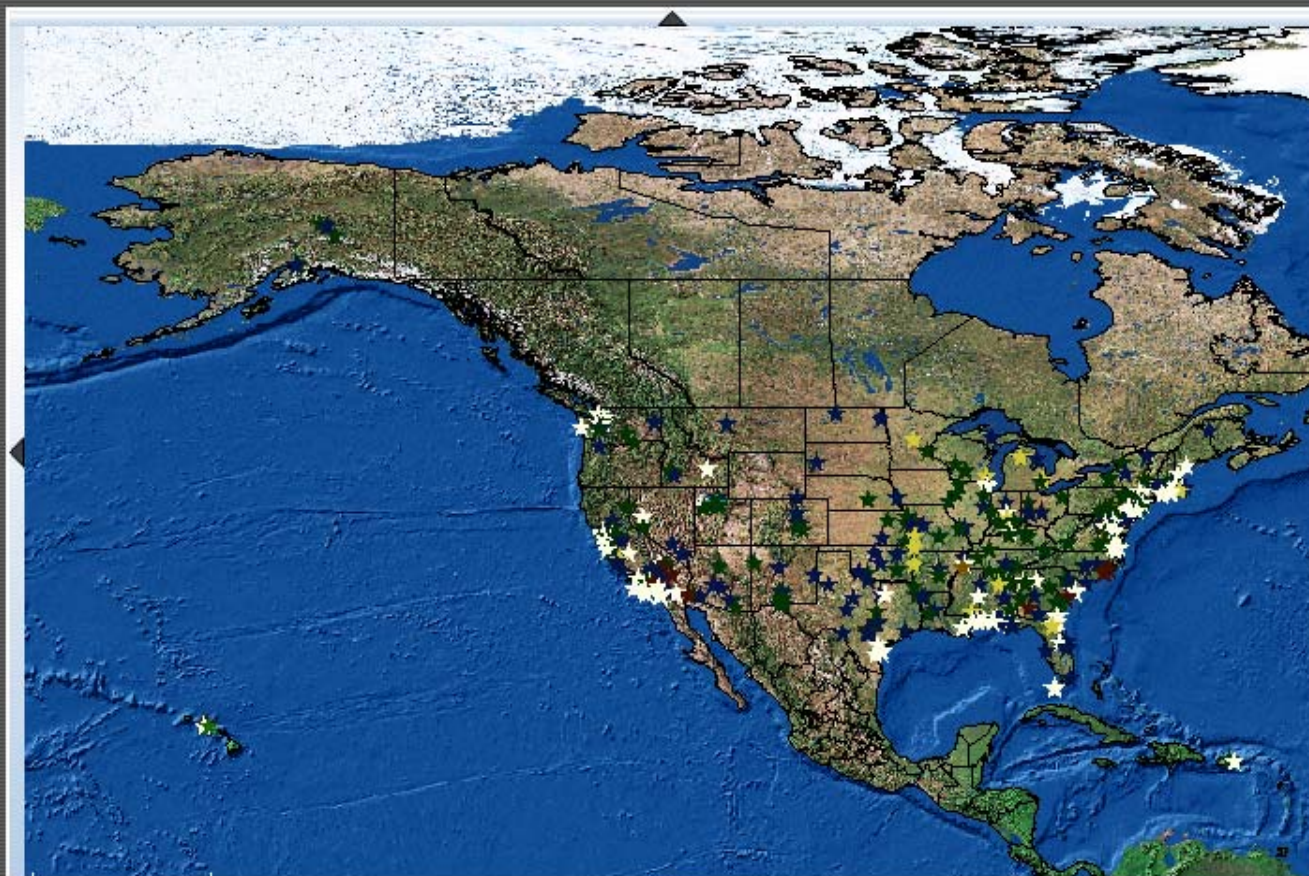
U.S. Department of the Interior, U.S. Geological Survey | Contact: National Map Team
URL: <http://nmviewogc.cr.usgs.gov/> | Last modification: 09/24/2005
[Privacy Statement](#) | [Disclaimer](#) | [FOIA](#) | [Accessibility](#)





Homeland Security

Navigate Query Download Draw Input



Themes

- SOLDGR
 - BIOLOGY INDEX/STATUS
 - GEOGRAPHY
 - Active Fires
 - Countries
 - Facilities (DOD)
 - IFS USARC Sites 22 June 2005
 - US RADAR
 - GEOLOGY
 - WATER RESOURCE
- BOUNDARIES
 - ADMINISTRATIVE
 - STATE/TERRITORY
 - State and Province Boundaries
- ELEVATION
 - INDEX/STATUS (ELEVATION)
 - SHADED RELIEF
 - GTOPO60 Grayscale Shaded Rel
 - WorldSat Earth View Image
 - SRTM

[U.S. Fish & Wildlife Service](#) | [USGS](#) | [SOLDGR](#) | [Earthquake Hazards Program](#) | [U.S. Forest Service](#) | [SRTM](#) | [NOAA](#) | [Harvard Design & Mapping](#) |

[Montana NRIS](#)

Coordinates: -60° 7' 45", 66° 10' 48"





USGS Home
Contact USGS
Search USGS

MapIntegrator

^^^

Discover View Download Print



- BOUNDARIES
- ELEVATION
- GEOLOGY
- HYDROGRAPHY
- LAND USE/LAND COVER
- NATURAL DISASTER/WEATHER

[U.S. Department of the Interior, U.S. Geological Survey](#)
Maintainer: [MapIntegrator Support](#)



Services									
Id	Name	Type	Url	Getcapabili...	Partnerid	Status	Version	Getmapurl	Getfeatu
155	York County (SC) WMS (NC OneMap)	WMS	http://maps.y...	http://maps.y...	38	PUBLIC	1.1.1	http://maps.yorkcountygov.com:80/servlet/com.e...	http://map
664	earth_weather (OGCConnector v1.2)	WMS	http://mcmc...	http://mcmc...	3	PUBLIC	1.1.1	http://mcmcwebmap.usgs.gov:80/OGCConnector...	http://hmc
638	world_volcanoes (OGCConnector v1.2)	WMS	http://mcmc...	http://mcmc...	3	PUBLIC	1.1.1	http://mcmcwebmap.usgs.gov:80/OGCConnector...	http://hmc

Navigation icons: Home, Back, Forward, Stop, Refresh, Print, SQL, etc.

Partners LOV

Elements										
Id	Serviceid	Title	Name	Partnerid	Scaleclassid	Footprintid	Mbrid	Status	Minviewscale	Maxviewsc.
10345	638	Volcanoes	Volcanoes	3	5	1740	1741	PUBLIC	0	10
10346	638	Volcanoes	Volcanoes	3	5	1740	1741	PUBLIC	0	10

Navigation icons: Home, Back, Forward, Stop, Refresh, Print, SQL, etc.

Partner LOV
Scale LOV
Footprint LOV
MBR LOV
Type LOV
Symbol Group LOV

Element Classifications				
Elementid	Classificationid	ThemeName	ClassificationName	Groupid
10345	54	GEOLOGY	MISC STUDIES	2

Navigation icons: Home, Back, Forward, Stop, Refresh, Print, SQL, etc.

Classifications LOV

Element SRS				
Elementid	Srsid	epsgReference	nameReference	Groupid
10345	1950	54008	World_Sinusoidal	2
10345	2202	4326	GCS_WGS_1984	2

Navigation icons: Home, Back, Forward, Stop, Refresh, Print, SQL, etc.

SRS LOV

Element Set Members				
Elementid	Elementsetid	Recommended	Zdepth	Groupid
10345	1	ALWAYS		2
10345	5	NEUTRAL		2

Navigation icons: Home, Back, Forward, Stop, Refresh, Print, SQL, etc.

Element Set LOV

Questions ??

<http://dodesp.er.usgs.gov>

SOLDGR Link

dcochran@usgs.gov

573-308-3894

dlmiller@usgs.gov

573-308-3848