


Converting from Legacy Systems to LIGM

(and Geodatabases)

Uh oh!



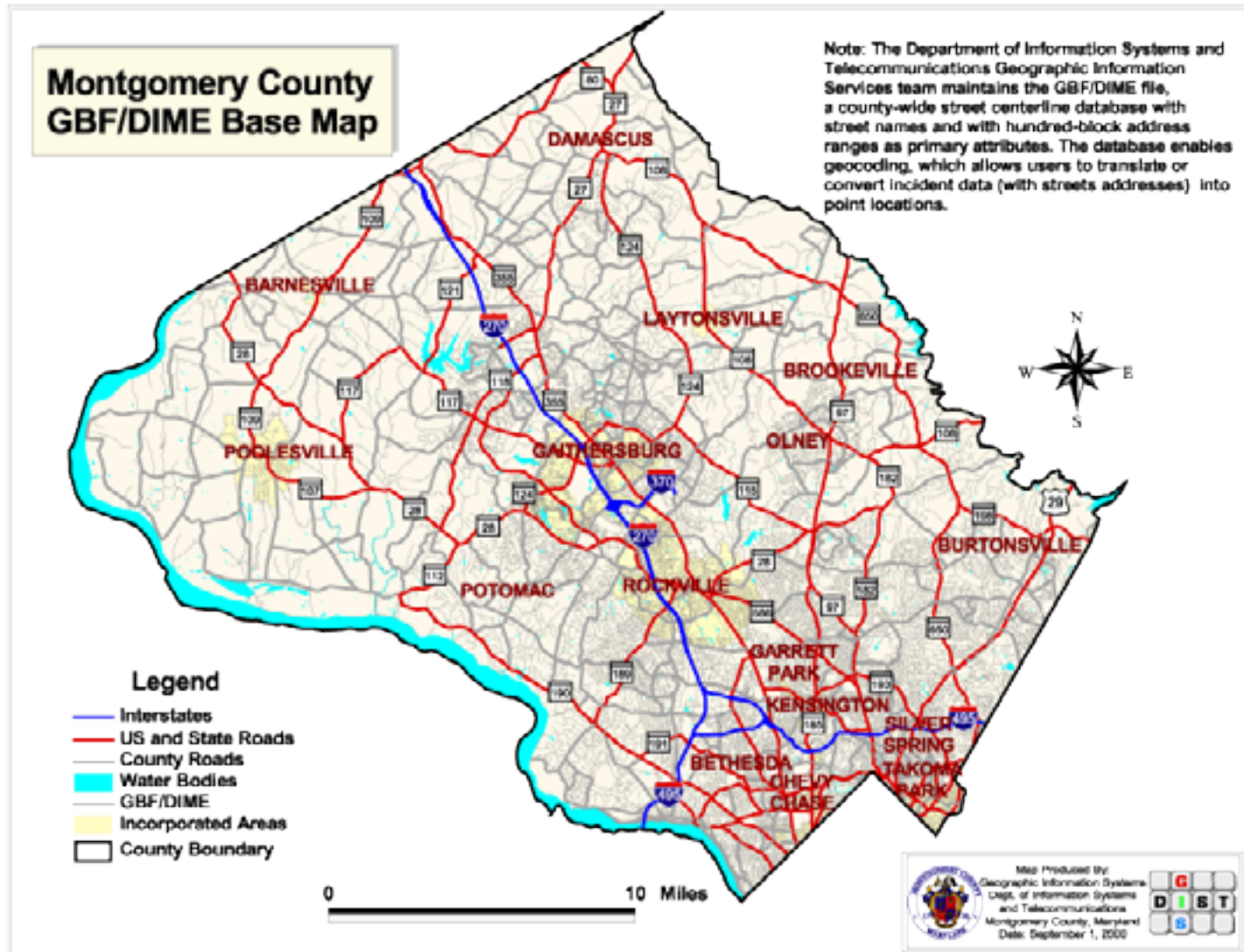
Happy, Happy, Joy, Joy



Mainframe



GBF DIME MAP




SHINY!!!



“UNIX good”



Your Caption Here



Addresses Save Lives This we don't kid about.

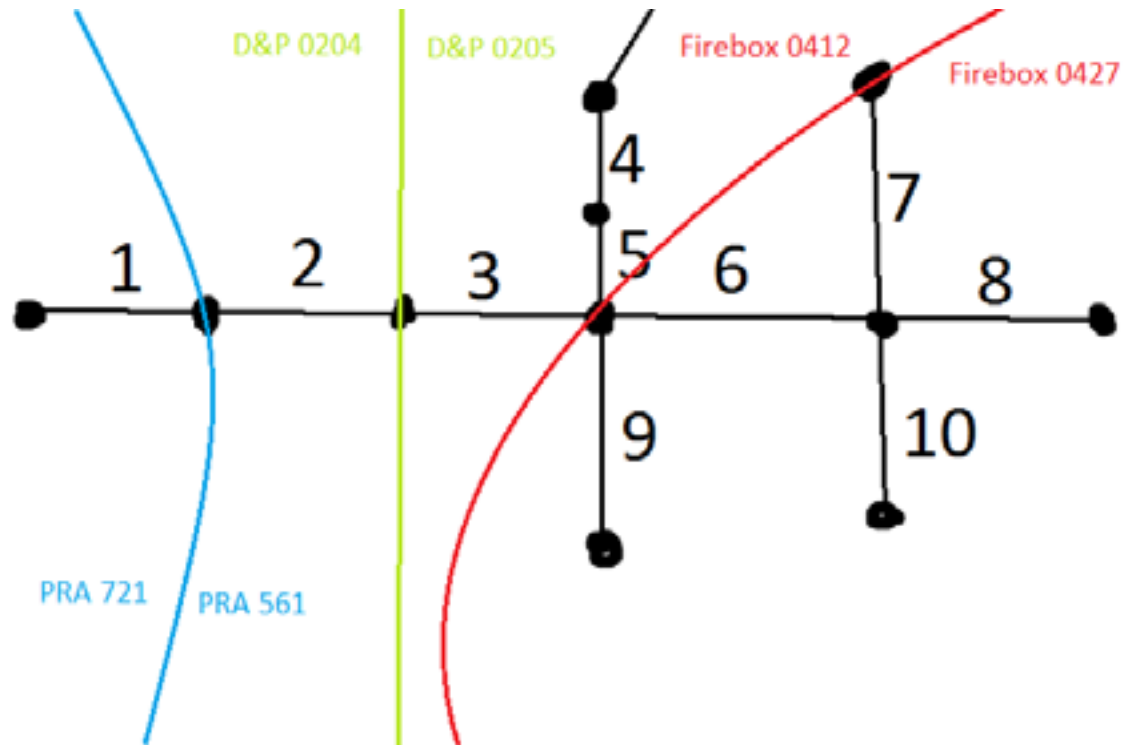
(and Geodatabases).



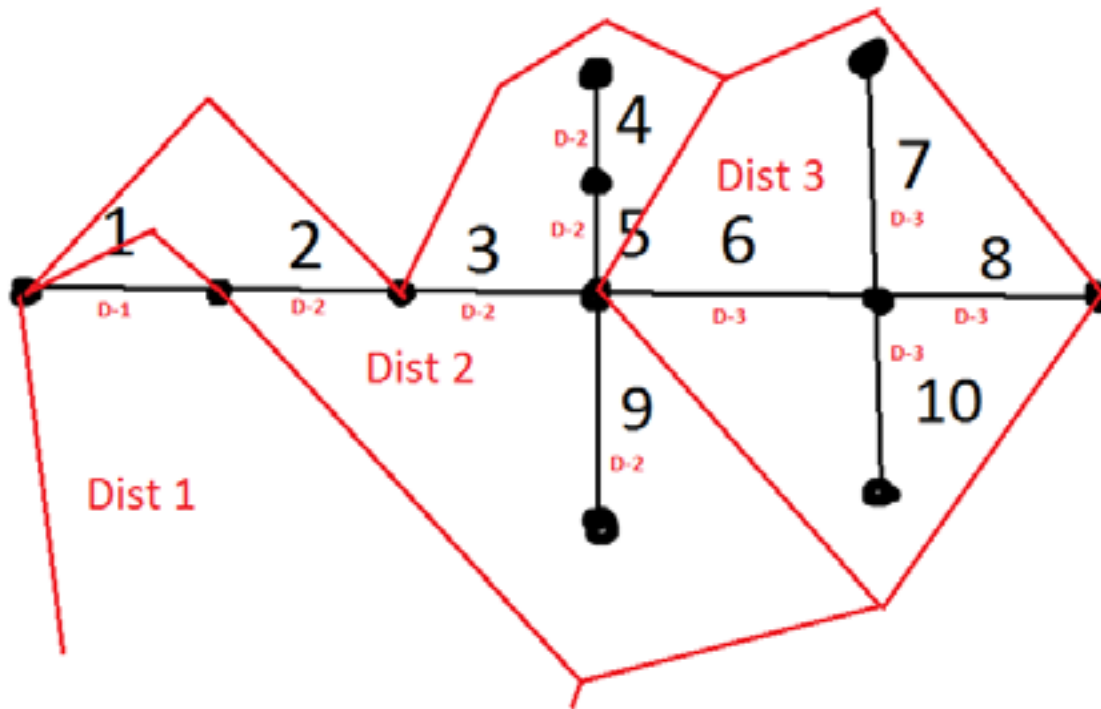
Back to the fun!



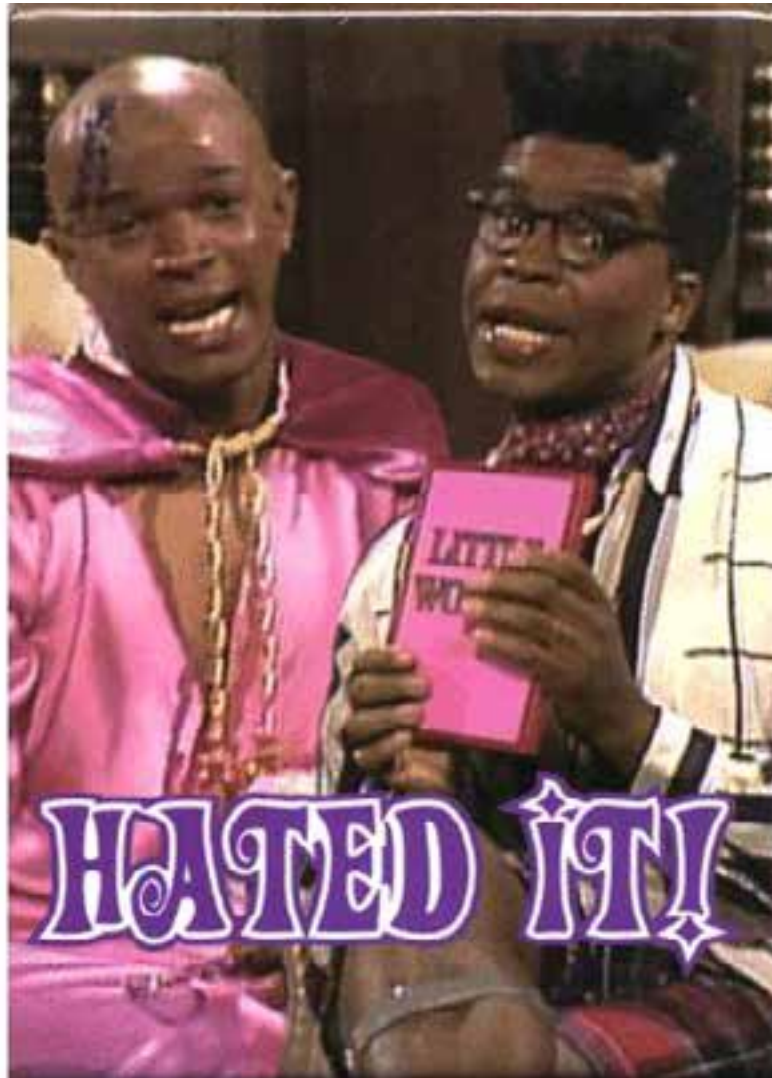
Breaks in Arcs



The First Polygons



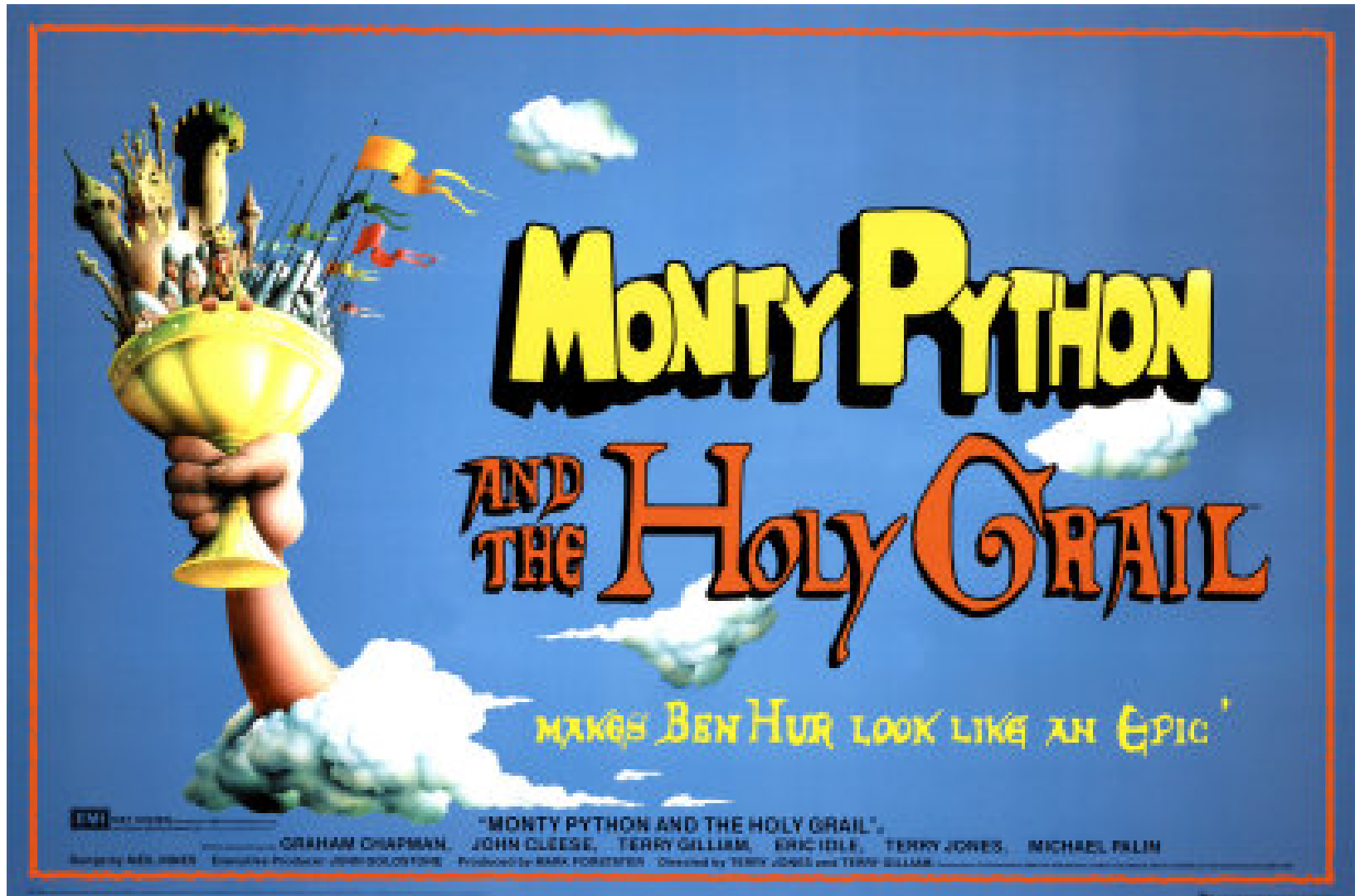
PC's



How much free time do you have?



A New Geodatabase System



...and boldly go yada yada yada...



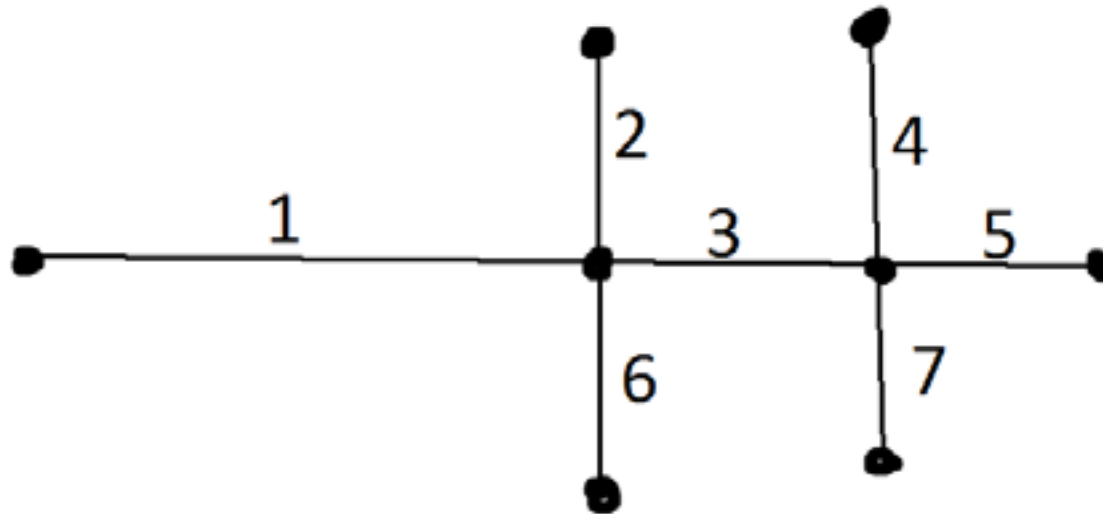
Well, we ran into a few problems along the way



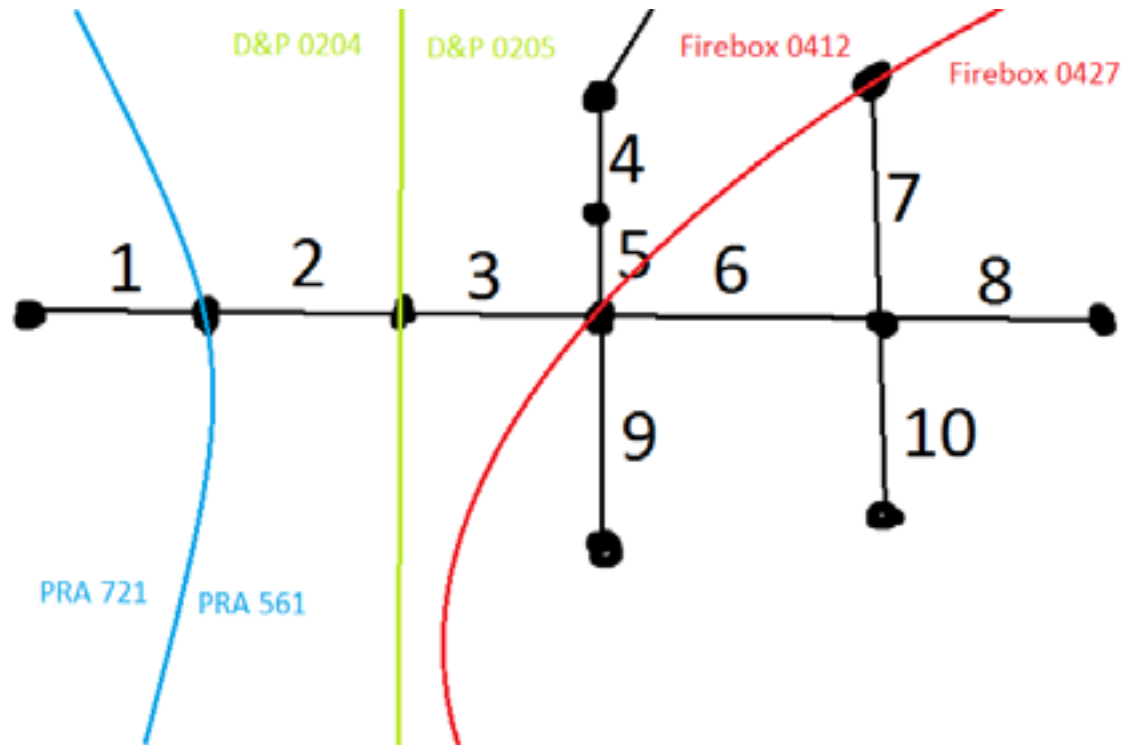
Coincidence? I don't think so!



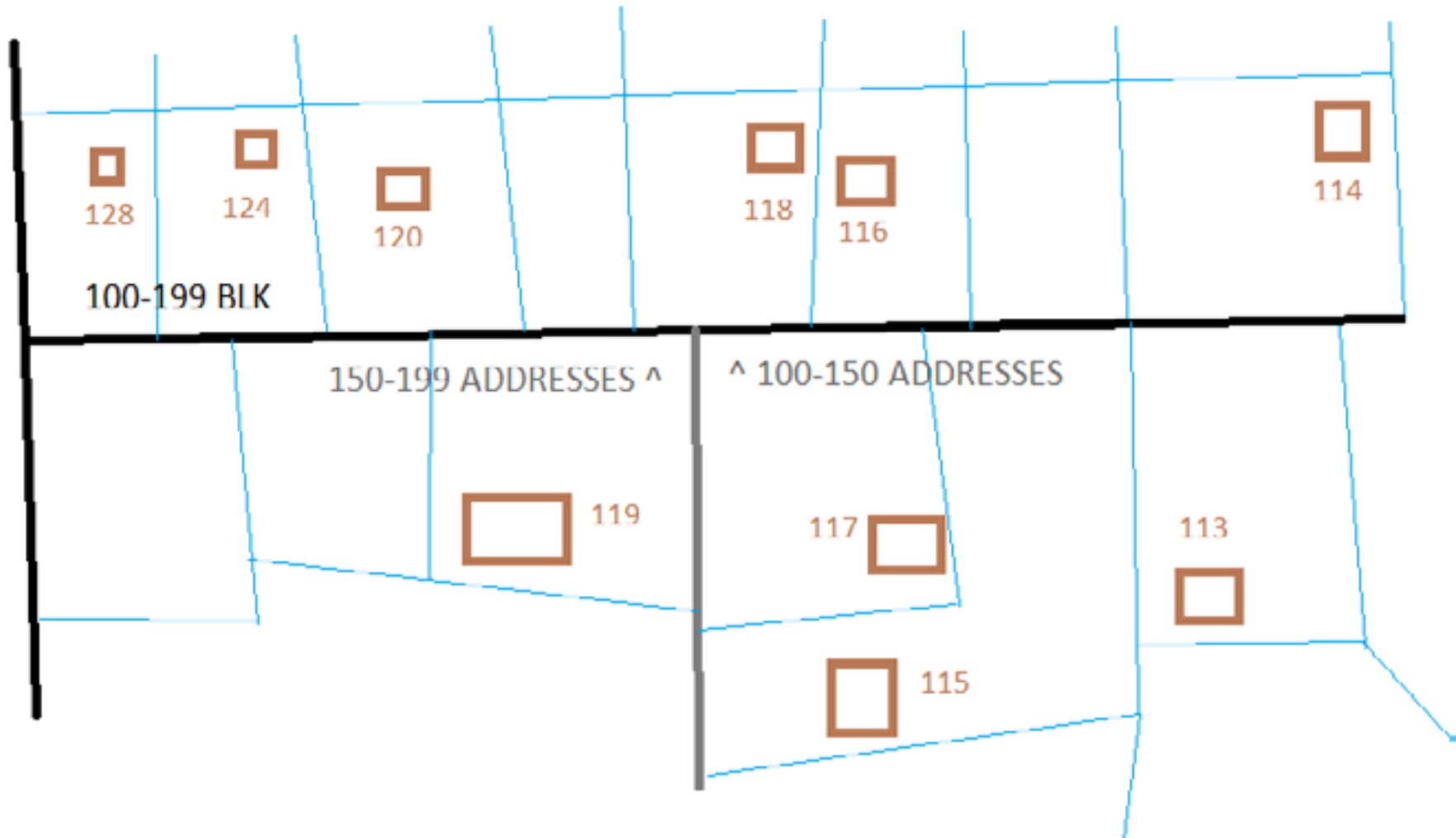
Intersection to Intersection



What? You again?



Addressing Issues – This is Important Stuff!!!



Speaks for itself, doesn't it?



Badder than & meaner than!



Exactly!



WHAT WE HAVE HERE

is a failure
to communicate

Stupid boring pic of someone with question mark over head.



Stupid boring pic of someone with
exclamation mark over head




Classing it up a bit.



\$\$\$ Money, Money, Money \$\$\$



Polite Applause Now, Please



Thank You, You've been a lovely audience.
Next time though, please try and understand
more of our lols. J