

# Special Event Mapping

Baltimore City Fire Department  
FFPM Peter Hanna  
December 2, 2014




# Overview

- Moonrise
- Star Spangled Spectacular
- GeoEvent Processor


# Moonrise 2014

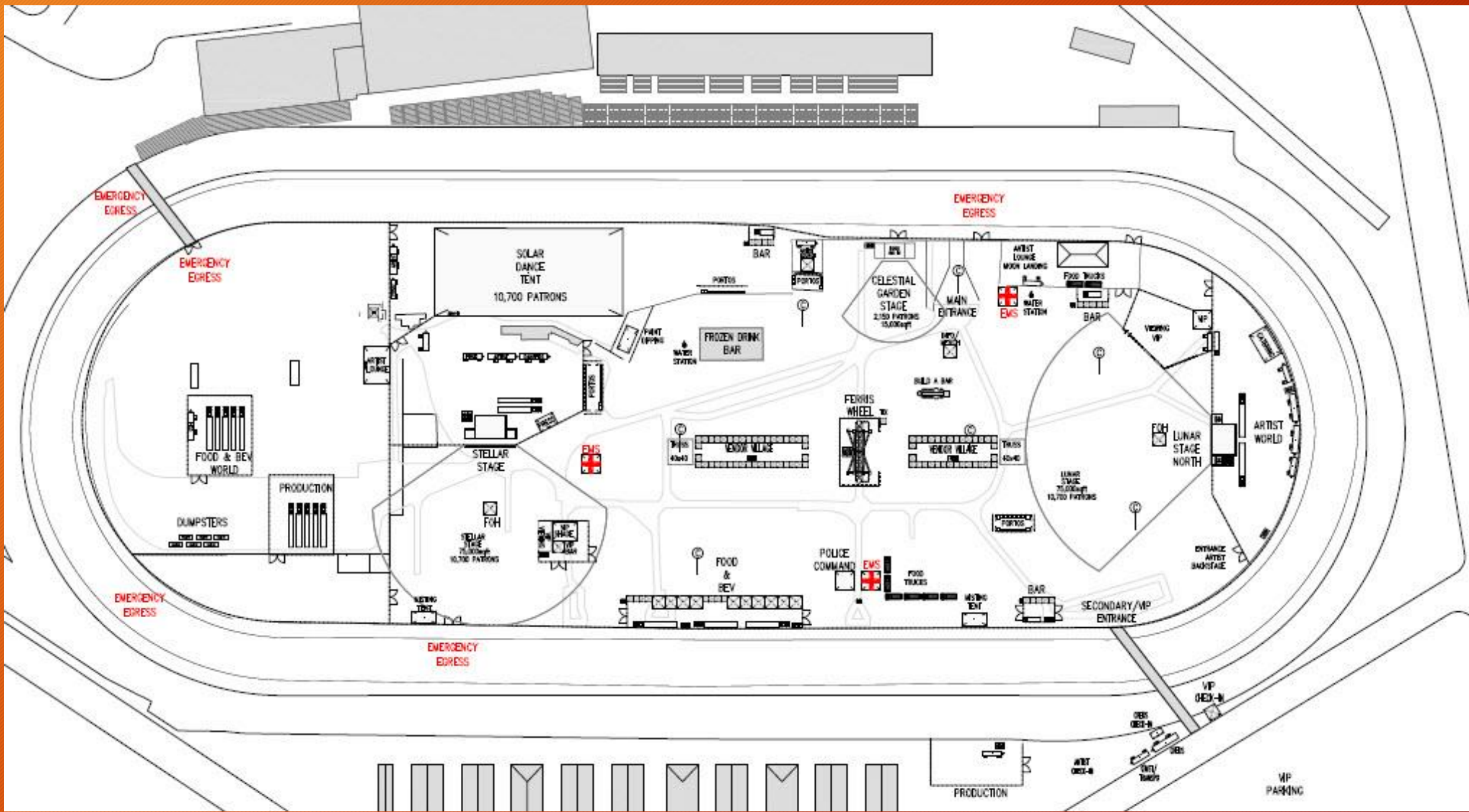
- Two Day Rave Party
- Rave Death at Merriweather
- EMS Concerns

# Moonrise 2014



# Moonrise 2014





Details

+ Add ▾

✎ Edit

Basemap

Save ▾

Share

Print

Directions

Measure

Bookmarks

Find address or place

About

Content

Legend

Contents

- Moonrise2014 - City Agency Units
- Moonrise2014 - NonCity Agency Units
- Moonrise2014 - Police Units
- Moonrise2014 - EMS Units
- Moonrise2014 - Suppression Units
- Moonrise2014 - Command Units
- Moonrise2014 - Points of Interest
- Moonrise DanceTentGrid
- Moonrise2014 - PimlicoGates
- Moonrise2014 - Evacuation Locations
- Moonrise2014 Ingress Egress - Ingress and Egress
- Moonrise2014 - Evacuation Routes
- Moonrise2014 - Event Staging
- Moonrise2014 Area - Moonrise Areas 2014
- Moonrise2014 - Event Zones
- Moonrise2014 - Operational Area



[Details](#)
[+ Add ▾](#)
[Edit](#)
[Basemap](#)
[Save ▾](#)
[Share](#)
[Print](#)
[Directions](#)
[Measure](#)
[Bookmarks](#)

Find address or place


[About](#)
[Content](#)
[Legend](#)

Contents

- Moonrise2014 - City Agency Units
- Moonrise2014 - NonCity Agency Units
- Moonrise2014 - Police Units
- Moonrise2014 - EMS Units
- Moonrise2014 - Suppression Units
- Moonrise2014 - Command Units
- Moonrise2014 - Points of Interest
- Moonrise DanceTentGrid
- Moonrise2014 - PimlicoGates
- Moonrise2014 - Evacuation Locations
- Moonrise2014 Ingress Egress - Ingress and Egress
- Moonrise2014 - Evacuation Routes
- Moonrise2014 - Event Staging
- Moonrise2014 Area - Moonrise Areas 2014
- Moonrise2014 - Event Zones
- Moonrise2014 - Operational Area







(1 of 3) ▶ □ ✕

**Moonrise Areas 2014: Stellar Stage**


---

Name Stellar Stage

Type Stage

[Zoom to](#) [Get Directions](#) [Edit](#)





[About](#)
[Content](#)
[Legend](#)


### Contents

- Moonrise2014 - City Agency Units
- Moonrise2014 - NonCity Agency Units
- Moonrise2014 - Police Units
- Moonrise2014 - EMS Units
- Moonrise2014 - Suppression Units
- Moonrise2014 - Command Units
- Moonrise2014 - Points of Interest
- Moonrise DanceTentGrid
- Moonrise2014 - PimlicoGates
- Moonrise2014 - Evacuation Locations
- Moonrise2014 Ingress Egress - Ingress and Egress
- Moonrise2014 - Evacuation Routes
- Moonrise2014 - Event Staging
- Moonrise2014 Area - Moonrise Areas 2014
- Moonrise2014 - Event Zones
- Moonrise2014 - Operational Area


[Details](#)
[Add](#)
[Edit](#)

### Add Features


**City Agency Units**

 City Agency Units




**NonCity Agency Units**



 NonCity Agency Units

**Police Units**




 Police Units

**EMS Units**

 MCI
  Medic
  Medical

 ASAP
  Bike

**Suppression Units**




 FPB
  Truck
  Engine

**Command Units**




[Details](#)
[Add](#)
[Edit](#)


### Add Features

**Command Units**




 MCU
  Command
  Operations




**Points of Interest**



 Stage
  Bar
  Area of Interest

 Food & Beverage




**Moonrise Dance Tent Grid**

 1
  10
  15

 20
  5
  A

 E
  H


**PimlicoGates**

 Gates
  Gates
  Gates




[Details](#)
[Add](#)
[Edit](#)


### Add Features

**Evacuation Locations**




 Evacuation Locations




**Ingress and Egress**

 EMS Eg
  EMS In
  ASAP Eg


 ASAP In

**Evacuation Routes**

 East, West and South Routes
  East and South Routes
  West Route

 South Route
  North Route
  East Route

**Event Staging**

 Event Staging

# Moonrise 2014 Lessons Learned

- Symbology in ArcGIS Online
- Mobile Devices



# Star Spangled Spectacular

- Naval & Tall Ships From Around the World
- Many visitors including POTUS and the Vice President
- Blue Angels and Fireworks

# Star Spangled Spectacular



# Star Spangled Spectacular



# Star Spangled Spectacular





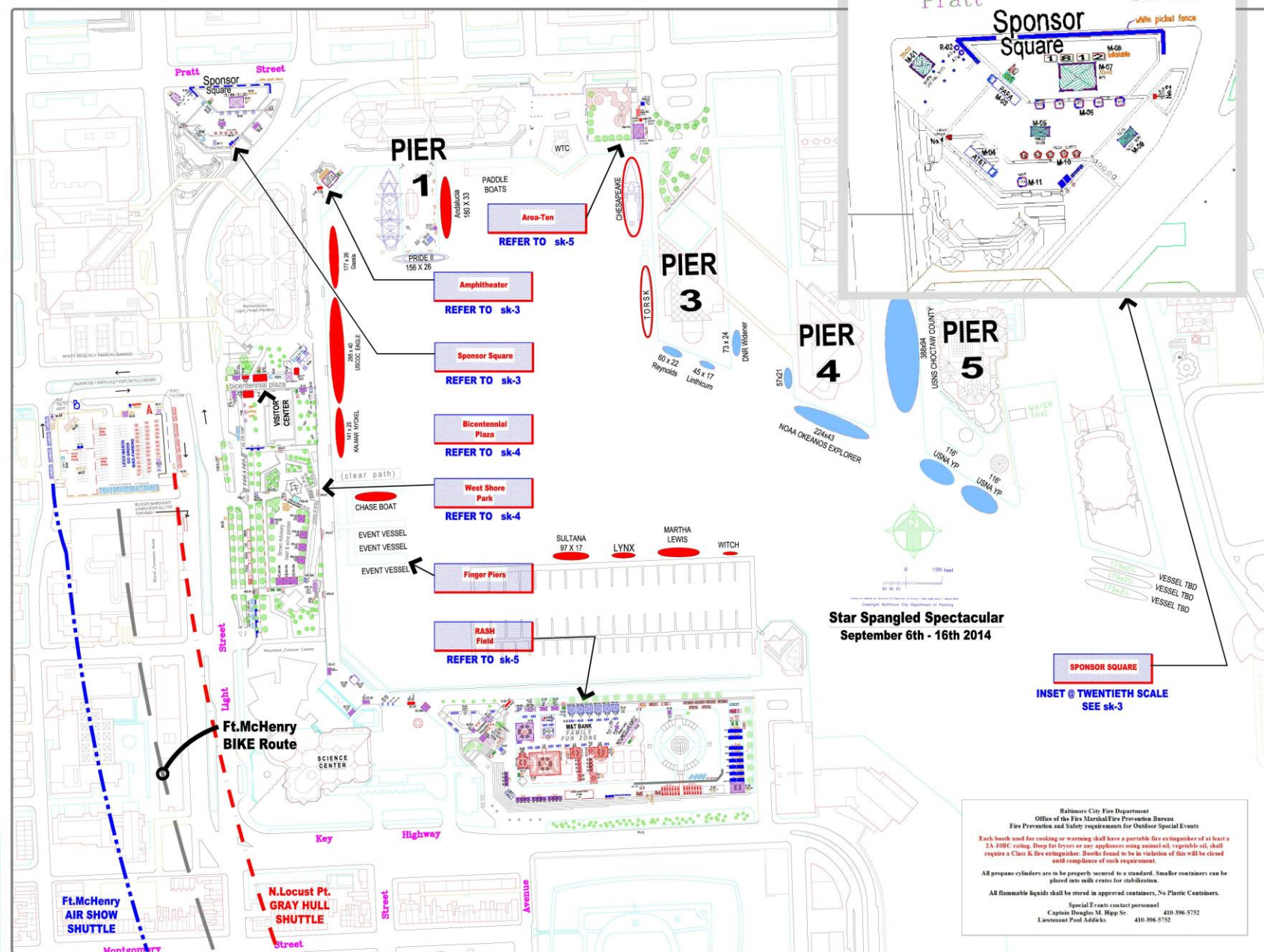
# Star Spangled Spectacular



ABBREVIATED LOGISTICS ISSUE PACKET -- 4 SKETCHES INCLUDED  
 THIS SHEET sk2, REVERSE SIDE sk7 / SECOND SHEET sk6, REVERSE SIDE sk8

(PLOTTED TO FIT 12" x 18" SHEET SIZE, NOT TO SPECIFIED SCALE)

STAR SPANGLED SPECTACULAR INNER HARBOR LAYOUT -- 1" = 100'-0" SCALE



Star Spangled Spectacular  
 September 6th - 16th 2014

SPONSOR SQUARE  
 INSET @ TWENTIETH SCALE  
 SEE sk-3

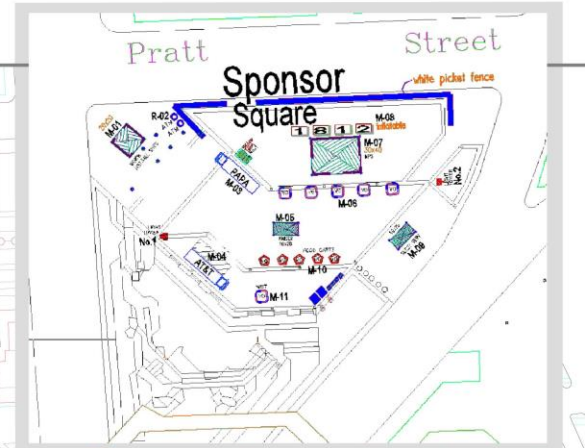
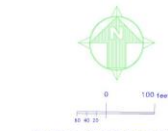
Baltimore City Fire Department  
 Office of the Fire Marshal Fire Prevention Bureau  
 Fire Prevention and Safety requirements for Outdoor Special Events

Each booth used for cooking or warming shall have a portable fire extinguisher of at least a 2A, 10BC rating. Deep fat fryers or any appliances using animal oil, vegetable oil, shall require a Class K fire extinguisher. Booths found to be in violation of this will be closed until compliance of such requirement.

All propane cylinders are to be properly secured to a standard. Smaller containers can be placed into milk crates for stabilization.

All flammable liquids shall be stored in approved containers. No Plastic Containers.

Special Events contact personnel  
 Captain Douglas M. Hagg Sr. 410-396-5752  
 Lieutenant Paul Addicks 410-396-5752



| NO. | REV. | DESCRIPTION               |
|-----|------|---------------------------|
|     |      | DRAFT ISSUE 1/30/2014     |
|     |      | DRAFT ISSUE 3/10/2014     |
|     |      | COORD. ISSUE 7/25/2014    |
|     |      | LOGISTICS ISSUE 8/18/2014 |

STAR SPANGLED SPECTACULAR  
 FORT MCHENRY  
 BALTIMORE HARBOR


| DATE      | REV. | NO.  |
|-----------|------|------|
| 1/27/2014 |      | sk 2 |

RICHARD POLAN ASSOCIATES INCORPORATED

ARCHITECTURE ENGINEERING SPACE PLANNING

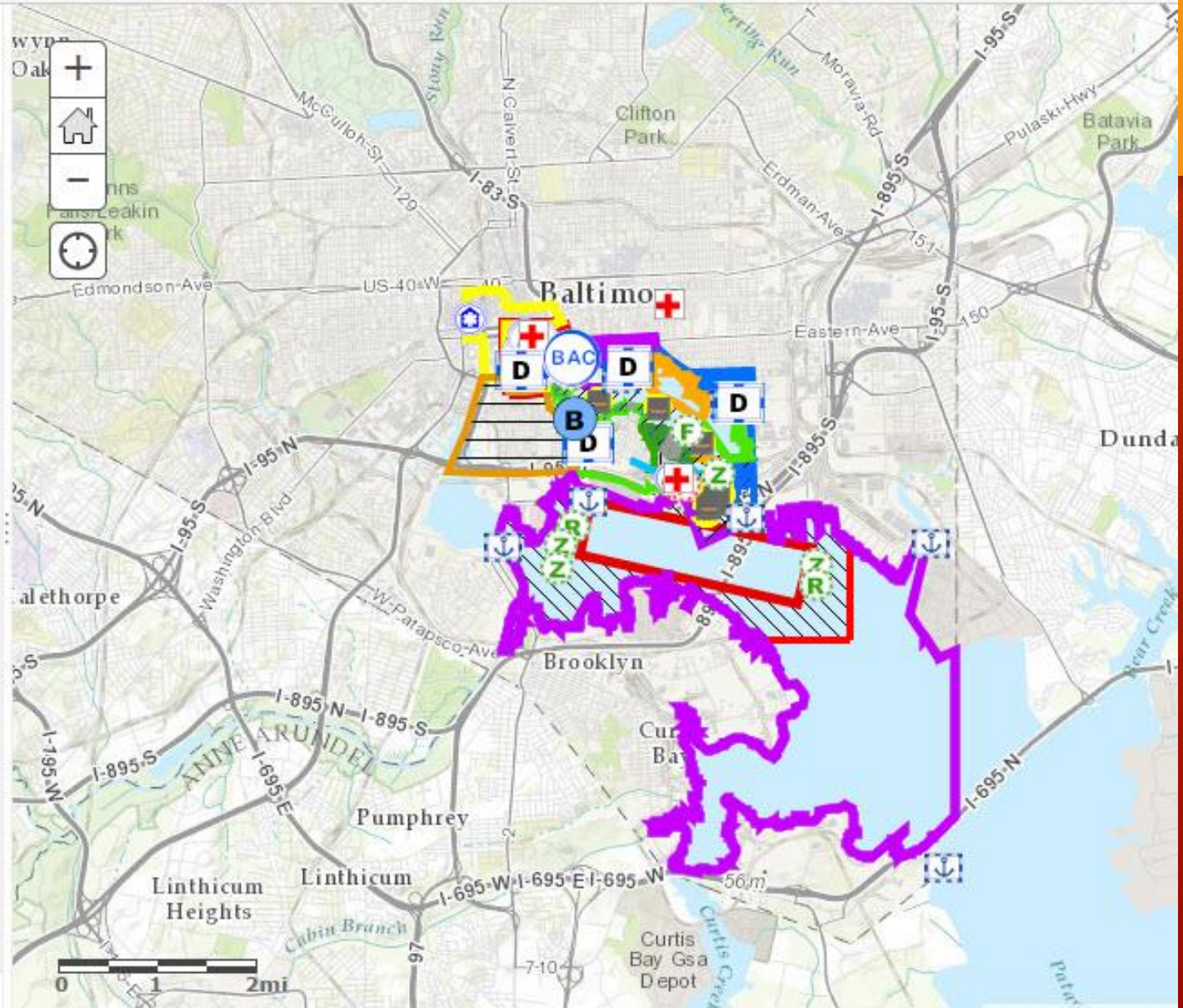
40 LIGHT STREET  
 BALTIMORE, MD 21201  
 410-777-5588

4architecture.net



Contents

- SSS Units - SSS Command ▾
- SSS Units - SSS EMSUnits ▾
- SSS Units - SSS Supp ▾
- SSS Units - SSS Boats ▾
- SSS Units - SSS Police ▾
- SSS Units - SSS CityAgency ▾
- SSS Units - SSS NonCity ▾
- SSS Water - MarineRendezvousLocations ▾
- SSS FireWorks - Barges FireWorks ▾
- SSS FireWorks - FireWorksBuffers ▾
- SSS Land - Ships ▾
- SSS FireWorks - HarborFireWorksZones ▾
- SSS Water - SSS FlightBox ▾
- SSS Land - SSS Area Layout and Buildings ▾
- SSS Land - SSS FireDispatch ▾
- SSS Land - City Operational ▾

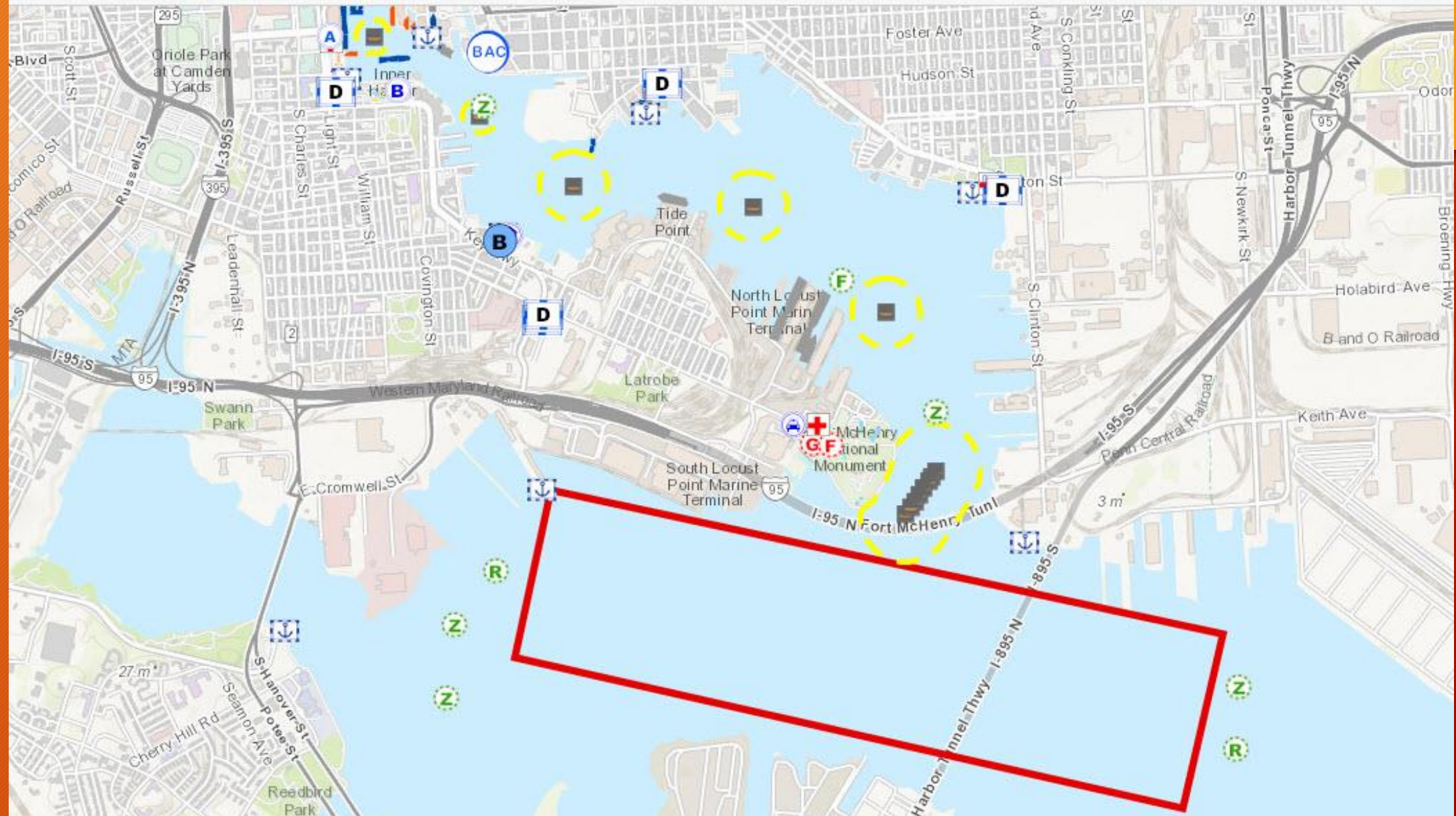


# Layers

NEW MAP

CREATE PRESENTATION

Edit Basemap Save Share Print Directions Measure Bookmarks



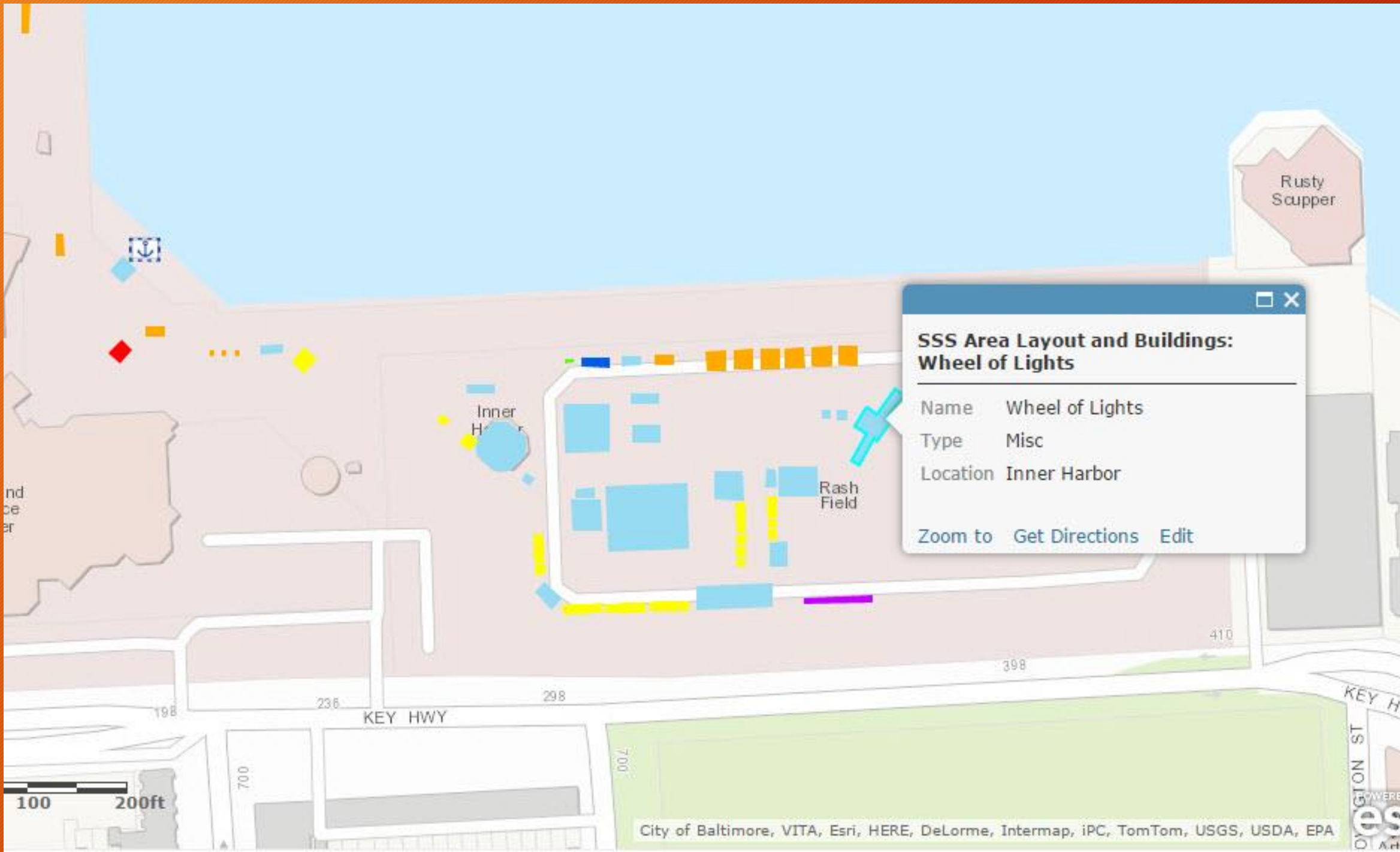




### Ships: Gazela

Name Gazela  
Country Portugal  
Type Tall Ship

[Zoom to](#) [Get Directions](#) [Edit](#)



**SSS Area Layout and Buildings:  
Wheel of Lights**

---

|          |                 |
|----------|-----------------|
| Name     | Wheel of Lights |
| Type     | Misc            |
| Location | Inner Harbor    |

[Zoom to](#) [Get Directions](#) [Edit](#)

100 200ft

ⓘ About
📄 Content
☰ Legend

### Contents

- SSS Units - SSS Command
- SSS Units - SSS EMSUnits
- SSS Units - SSS Supp
- SSS Units - SSS Boats
- SSS Units - SSS Police
- SSS Units - SSS CityAgency
- SSS Units - SSS NonCity
- SSS Water - MarineRendezvousLocations
- SSS FireWorks - Barges FireWorks
- SSS FireWorks - FireWorksBuffers
- SSS Land - Ships
- SSS FireWorks - HarborFireWorksZones
- SSS Water - SSS FlightBox
- SSS Land - SSS Area Layout and Buildings
- SSS Land - SSS FireDispatch
- SSS Land - City Operational Zones

📄 Details
➕ Add
✎ Edit
🗪 Base

### Add Features

- SSS\_Command**  
 Base
 Division
 Command
- SSS\_EMSUnits**  
 MCI
 Medic
 Medical
- ASAP
 Bike
- SSS\_Supp**  
 Truck
 Engine
 Gator
- Foot
 FPB
- SSS\_Boats**  
 Fire Boat
 Rescue B
 Zodiac
- SSS\_Police**  
 SSS\_Police

📄 Details
➕ Add
✎ Edit
🗪 Base

### Add Features

- SSS\_CityAgency**  
 SSS\_CityAgency
- SSS\_NonCity**  
 SSS\_NonCity
- MarineRendezvousLocations**  
 MarineRendezvousLocations
- Ships**  
 Gray Hull
 Tall Ship
 Other
- SSS FlightBox**  
 SSS FlightBox
- SSS Area Layout and Buildings**  
 SSS Area Layout and Buildings

📄 Details
➕ Add
✎ Edit
🗪 Base

### Add Features

- Misc
 Money
 Info
- Public Safety
- SSS\_FireDispatch**  
 Alpha 1; Alpha 2
 Fells Point
 Alpha 1; Alpha 2
- Bravo 1; Bravo 2
 Inner Harbor South
 Bravo 1; Bravo 2
- Inner Harbor North
 Delta 1; Delta 2
 Delta 1; Delta 2
- Charlie 1; Charlie 2
 Locust Point
 Charlie 1; Charlie 2
- Canton



# GeoEvent Processor

- Real-Time Data
- Automatic Vehicle Locator (AVL)
- Fire Apparatus and Active Calls

Outputs

 **file-json-outtest** /   
Connector: Write to a .json file  
Status: Started

 **file-out-laptops** /   
Connector: Write to a .csv file  
Status: Started

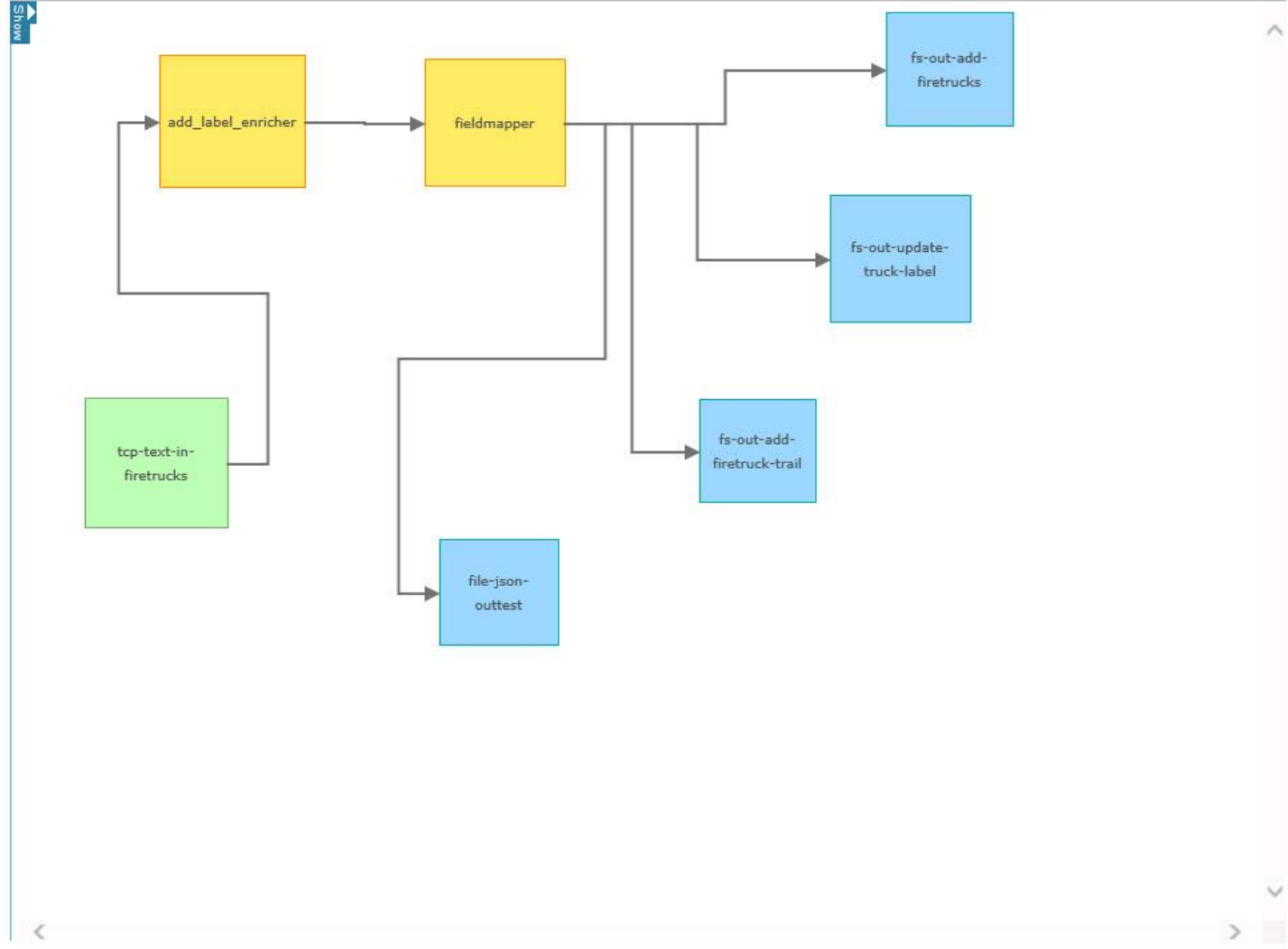
 **fs-out-add-firetruck-trail** /   
Connector: Add a feature  
Status: Started

 **fs-out-add-firetrucks** /   
Connector: Add a feature  
Status: Started

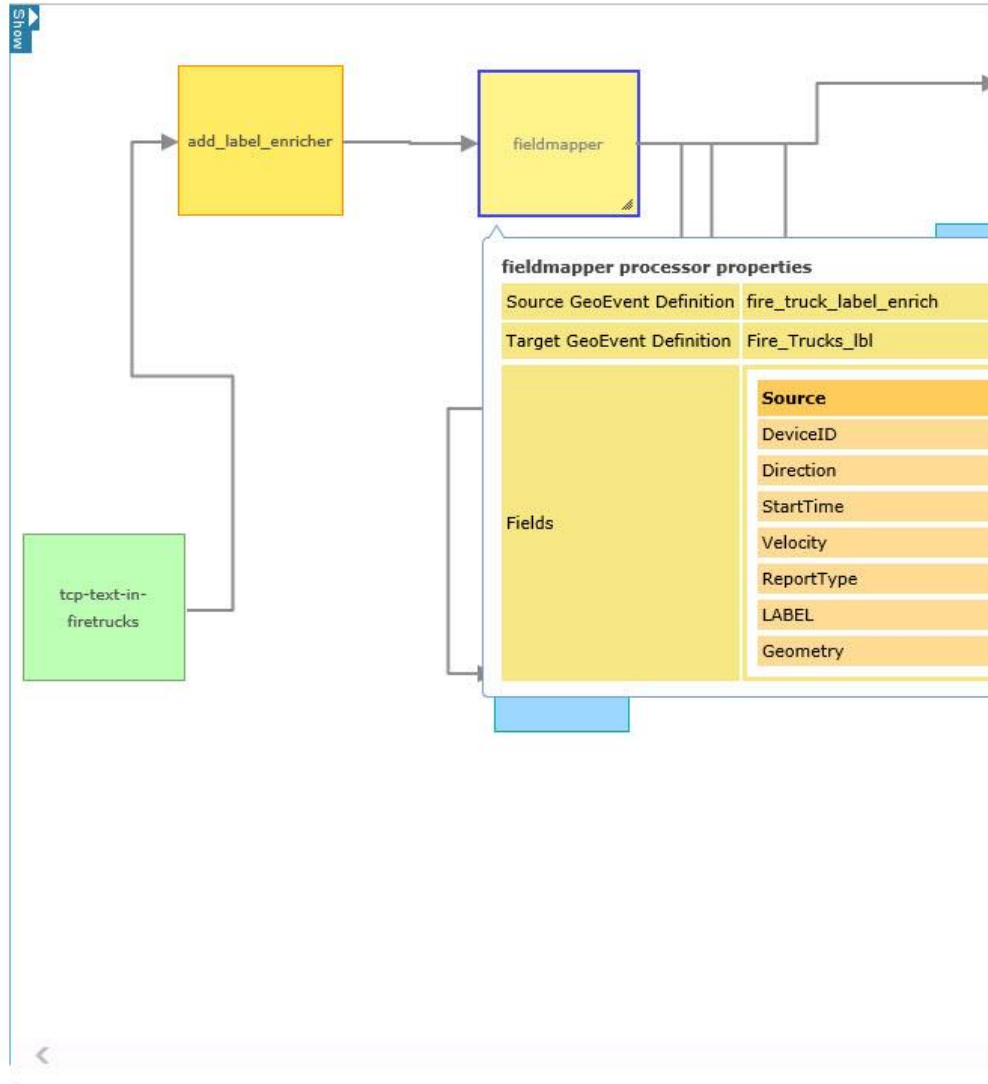
 **fs-out-update-truck-label** /   
Connector: Update a Feature  
Status: Started

**Fire\_trucks\_labels**

Publish Back

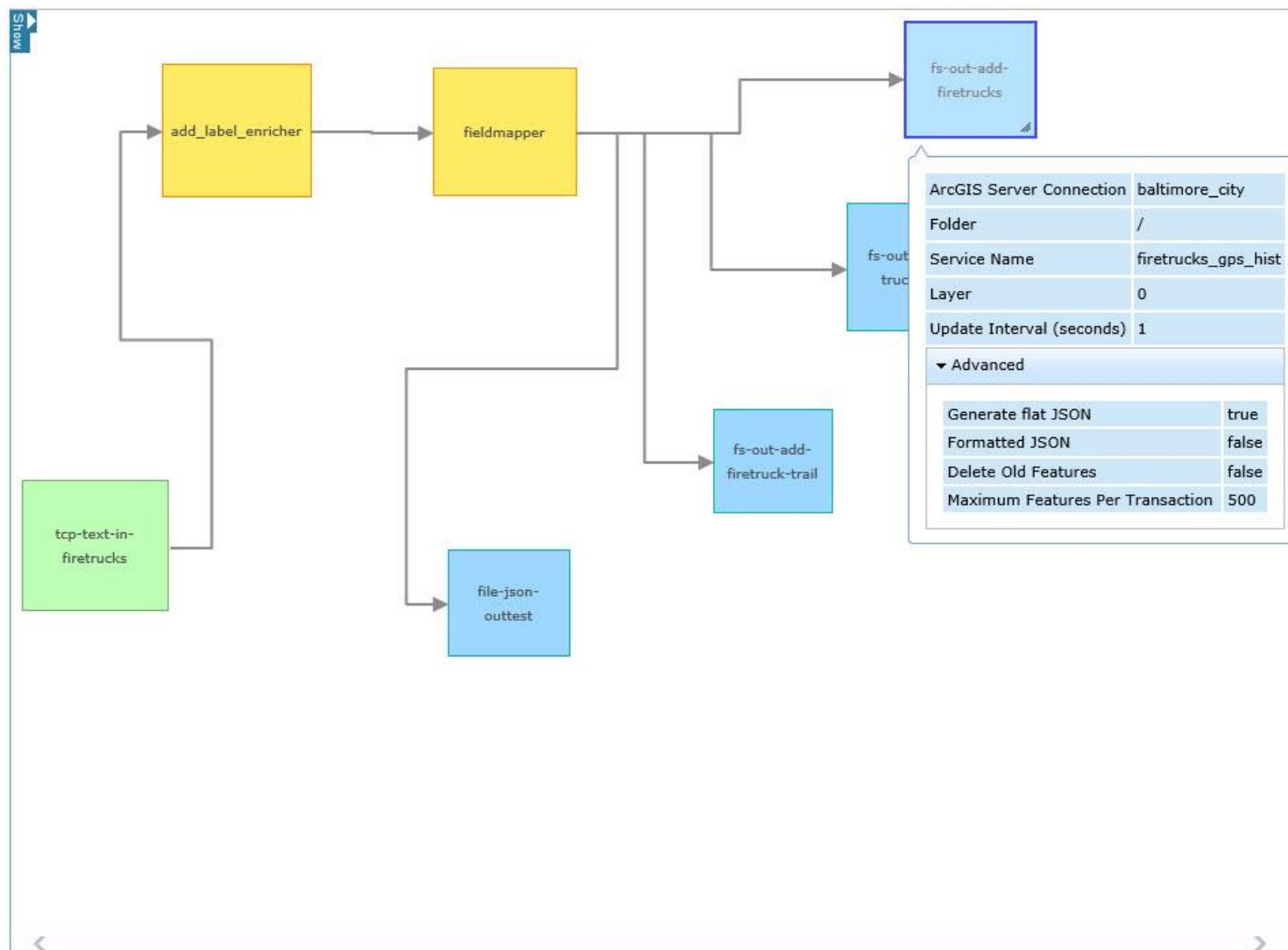


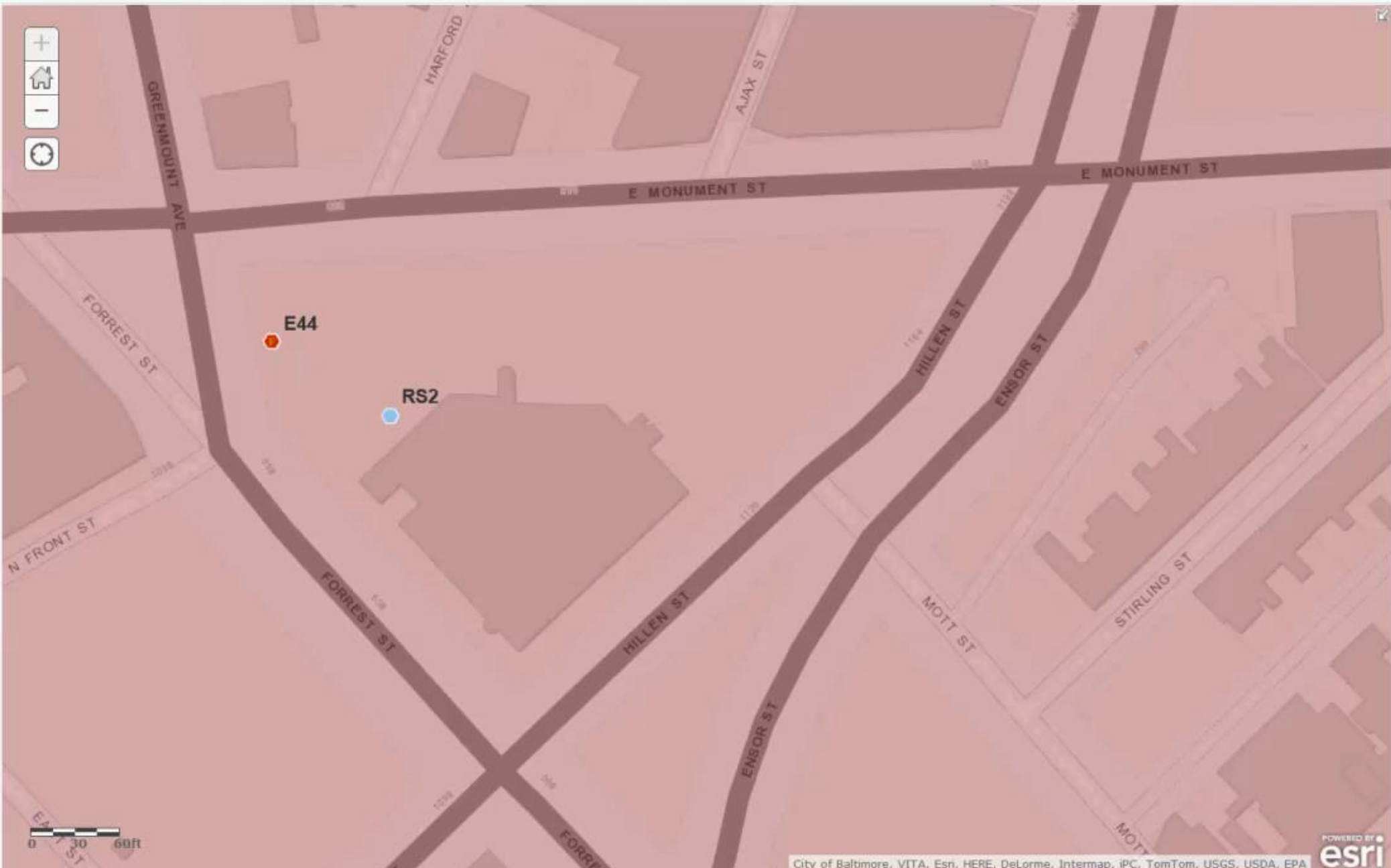
Fire\_trucks\_labels\*



Fire\_trucks\_labels\*

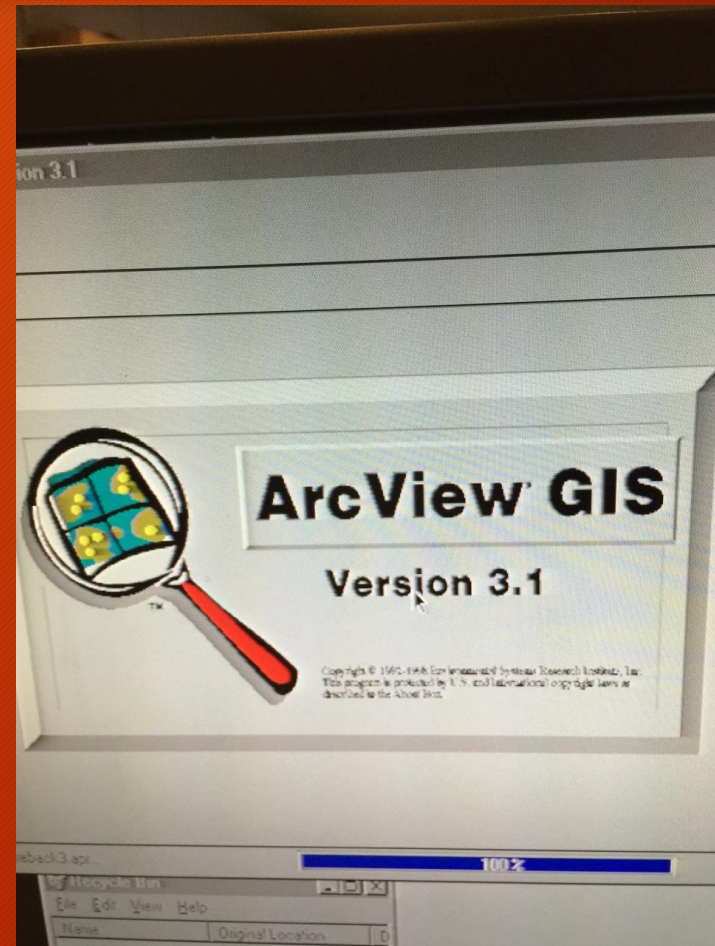
Publish Back





# Future

- Good Feedback
- Lack of Support
- Lack of Knowledge



# Questions

Peter Hanna

[Peter.hanna@baltimorecity.gov](mailto:Peter.hanna@baltimorecity.gov)