
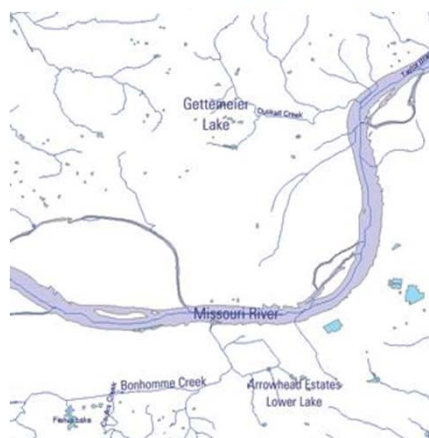
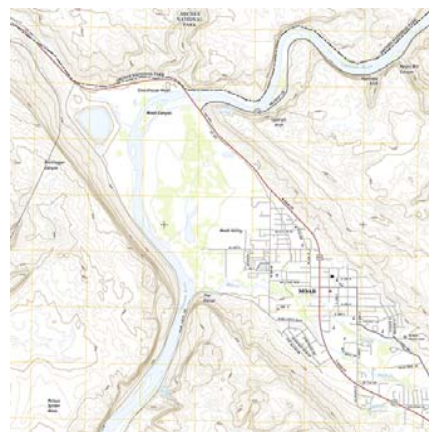




## Products of the USGS 3D Elevation Program (3DEP)



ESRI International User Conference

June 27-July 1, 2016

San Diego, CA, USA

Hannah Boggs, Geographer, National Geospatial Technical Operations Center

Stephanie Fulk, Cartographer, National Geospatial Technical Operations Center



