

Fire, GIS, and ConnectEd



**Stop, Drop
and Roll**

**E.D.I.T.H.
Exit Drills
In The Home**


**Test Your
Smoke
Alarm**

**Matches &
Lighters are
TOOLS not toys**

**Crawl Low
Under
Smoke**

**Firefighters
are your
Friends**

**Calling 911
in an
Emergency**



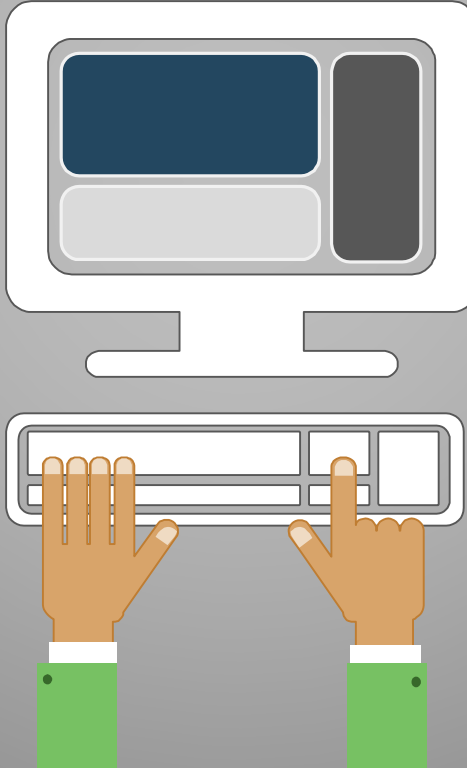
Reaching Students Through...



- **Designed to enrich K-12 education for every student in America.**
- **Empowers teachers with the best technology and training.**
- **Empowers students through individualized learning.**

A New Opportunity

Fire Dept. Messaging



GIS Technology



- \$1 Billion Grant
- Free ArcGIS Online account to all K-12 schools
- Perfect companion to STEM and GATE

**Introduction to
GIS Technology**

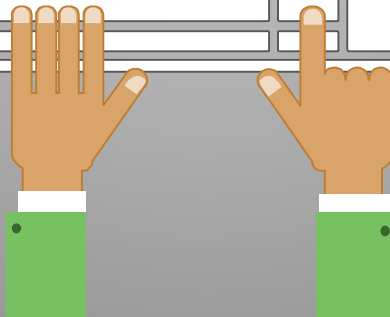


**Career
Opportunities**



**Practical Uses
of GIS
Technology**

**Fire and Wellness
Messaging**



**Hands On
Activities
(Scavenger Hunt)**



- Story Maps
- Dashboards
- Incident Analysis
- Tapestry





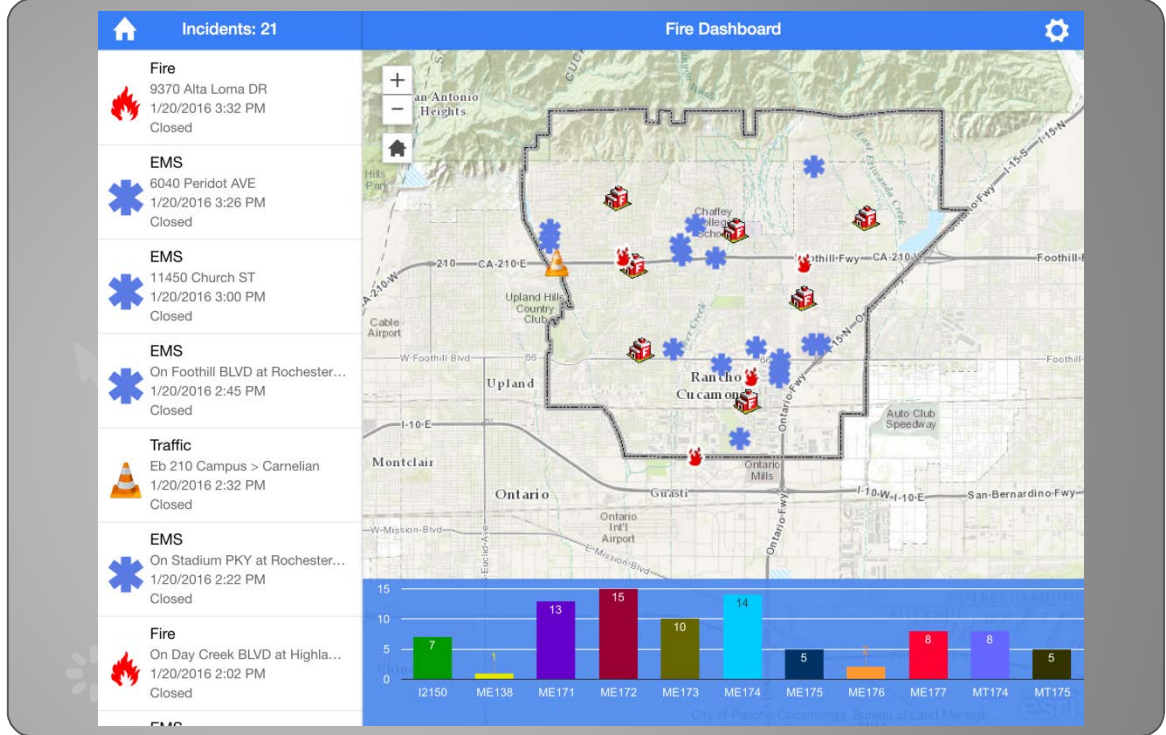
Dashboards and Real Time Mapping



Tapestry Community and Business Analyst



Story Maps





Dashboards and Real Time Mapping



Tapestry Community and Business Analyst



Story Maps





**Dashboards
and Real Time
Mapping**



Tapestry

**Community and
Business Analyst**



Story Maps



What's Next?

High School Interns and Mentors



Other Uses for Collector



Story Maps, Story Maps, and more Story Maps!



GeoMentor Lesson Plans



