Hosting Geodesign and Analysis Services in Your Portal for ArcGIS

Rob Stauder

Agenda

- GeoPlanner in Portal for ArcGIS!
- System Requirements
- Portal Services
- Authentication and Security
- Install
- Demo

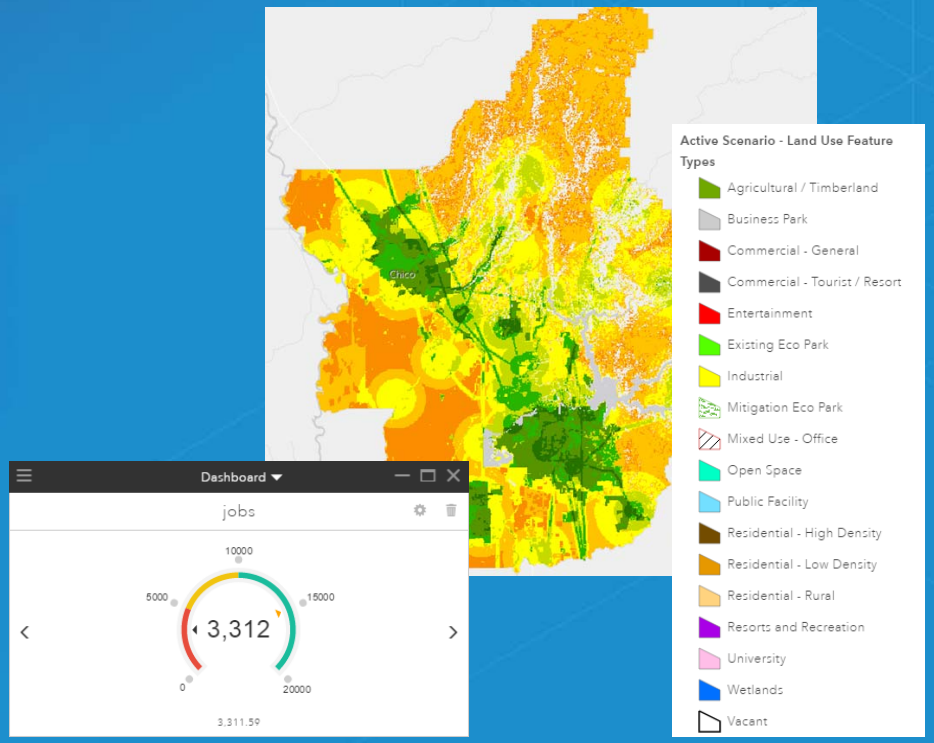

Plan and test different scenarios using sketch tools and real-time dashboarding

Overview

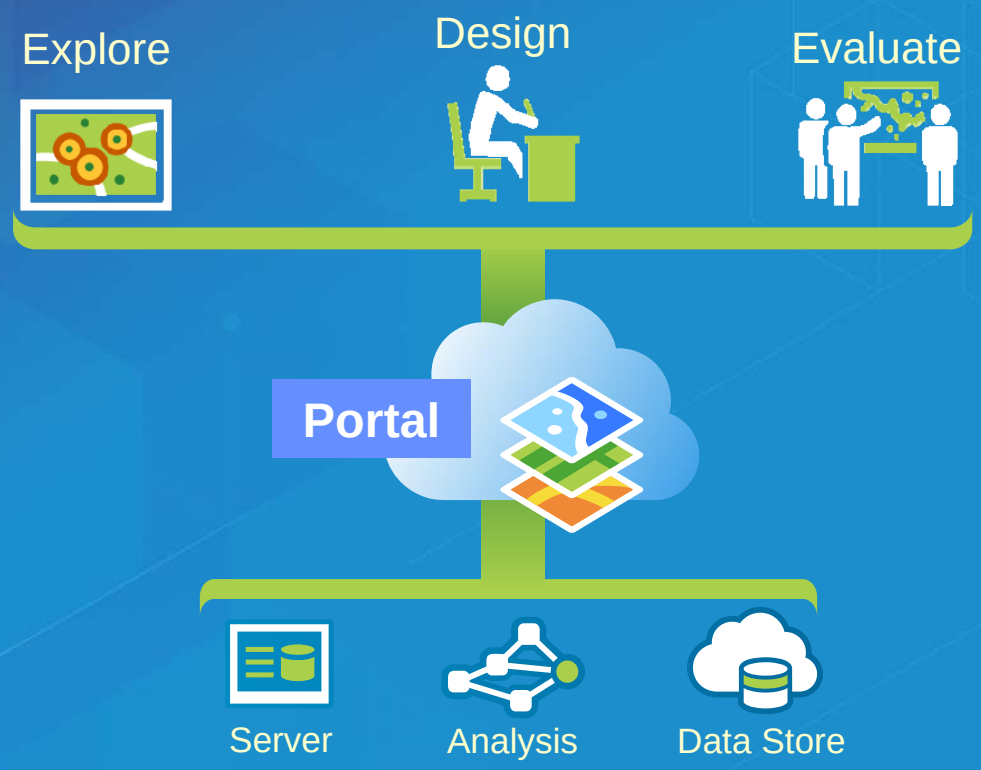
Explore
Design
Evaluate
Portal
Server
Analysis
Data Store

System Requirements

- Portal 10.4x for ArcGIS
- Federated ArcGIS Server
- ArcGIS Data Store
- Analysis Tools
- GeoPlanner for ArcGIS
- IIS-Windows
- Java-Windows
- Java-Linux

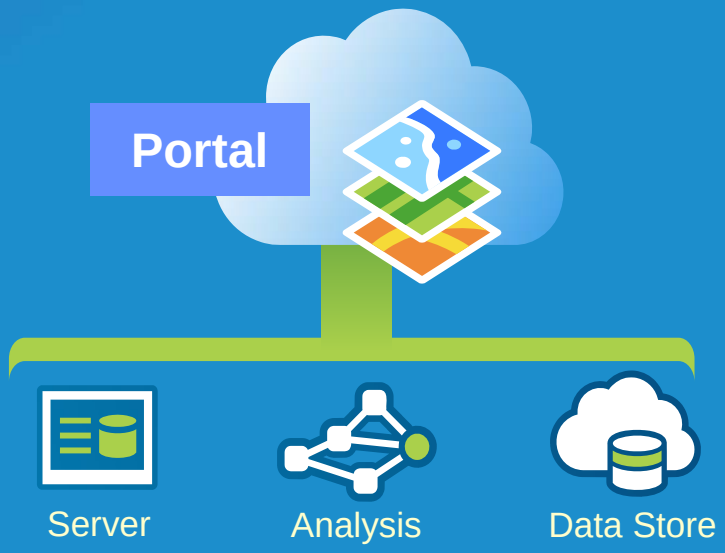

Basemaps

- Custom Basemaps

Web Mercator Only!

Utility Services

- Configure in Portal Settings
- Proxy to ArcGIS Online
- Require AGOL credentials

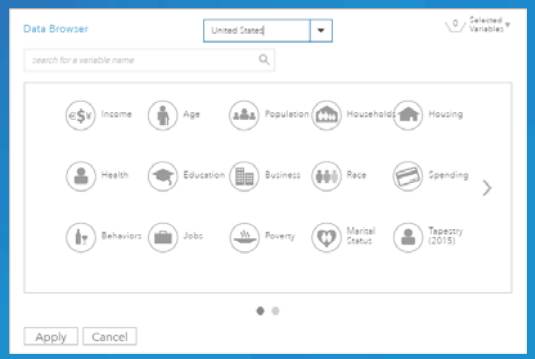

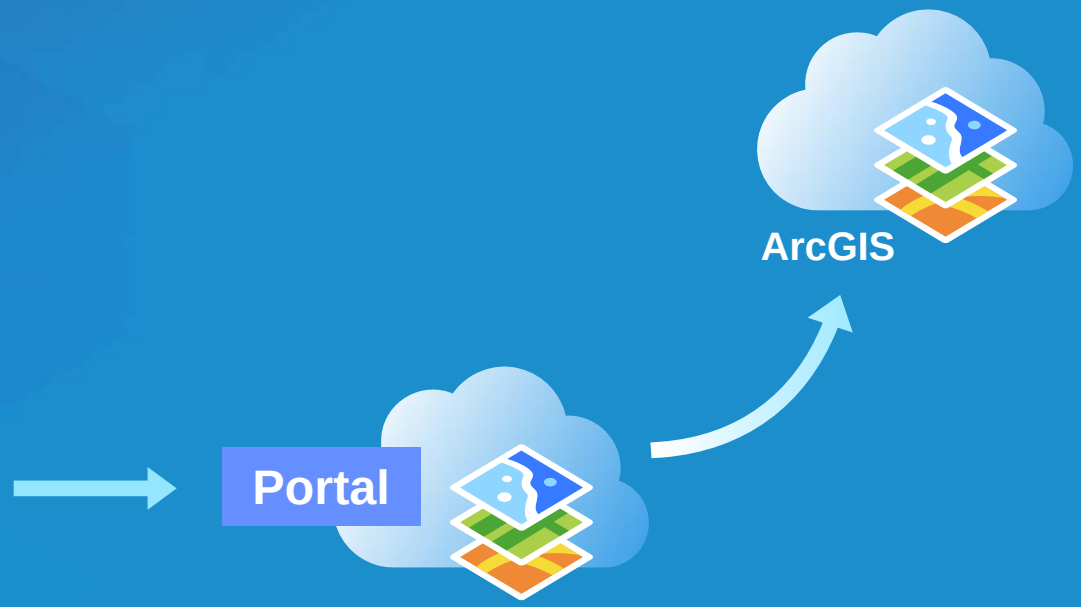

Portal Authentication

Supports Built-In and Enterprise Identity Stores

- Built-in
- IWA
- PKI
- SAML
- LDAP

Security

Supports HTTPS only Portal Configurations

Allow access to the portal through HTTPS only

Suitability Modeling Services

- **Requires ArcGIS Server Advanced**

Install

Install next to the web adaptor

Install Templates

Access Portal

Demo

ArcGIS 10.5

- NO INSTALL!

Please take our Survey

Your feedback allows us to help maintain high standards and to help presenters

Find your event in the Esri Events App

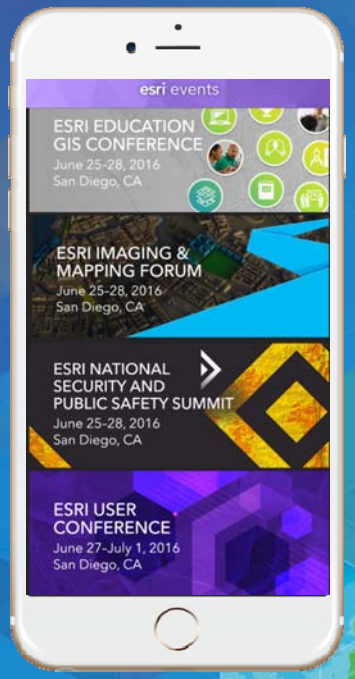

Find the session you want to review

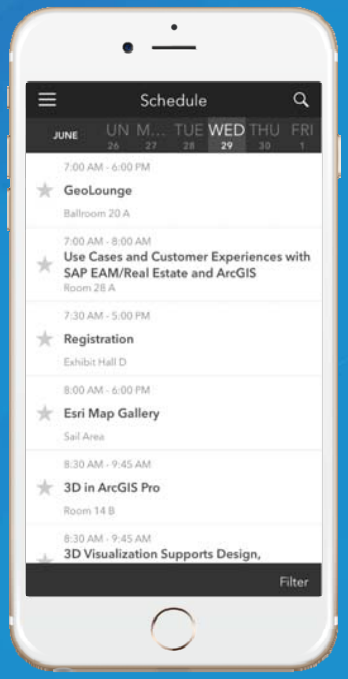

Scroll down to the bottom of the session

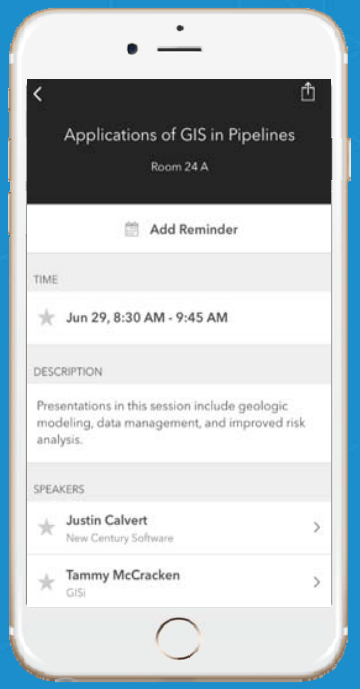

Answer survey questions and submit

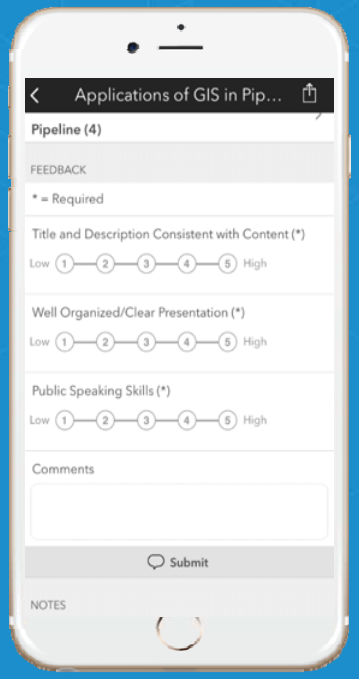

esri®