

**Esri Pacific User Meeting
CA / HI / NV**

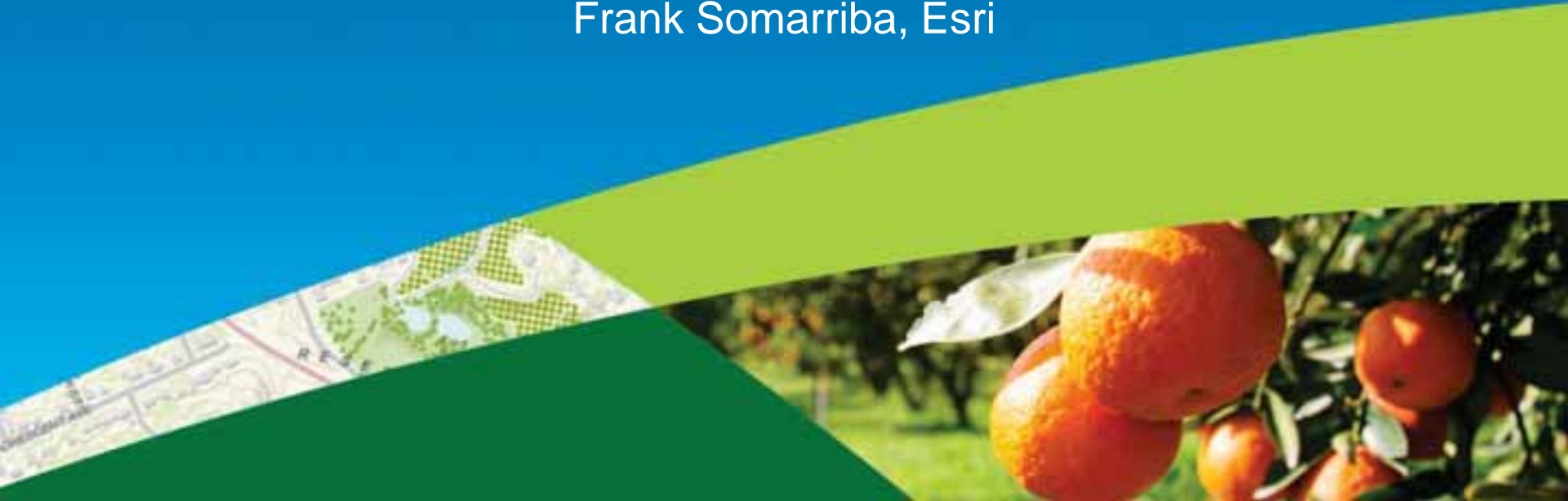
November 21, 2013 | Redlands, CA



Addressing the Needs of Local Government with ArcGIS

Justin Fan, Esri

Frank Somarriba, Esri



Common Goals

healthy
communities

quality
education

robust public
services

diverse cultural
opportunities

safe
communities

sustainable
environment

smart
growth

thriving
economy



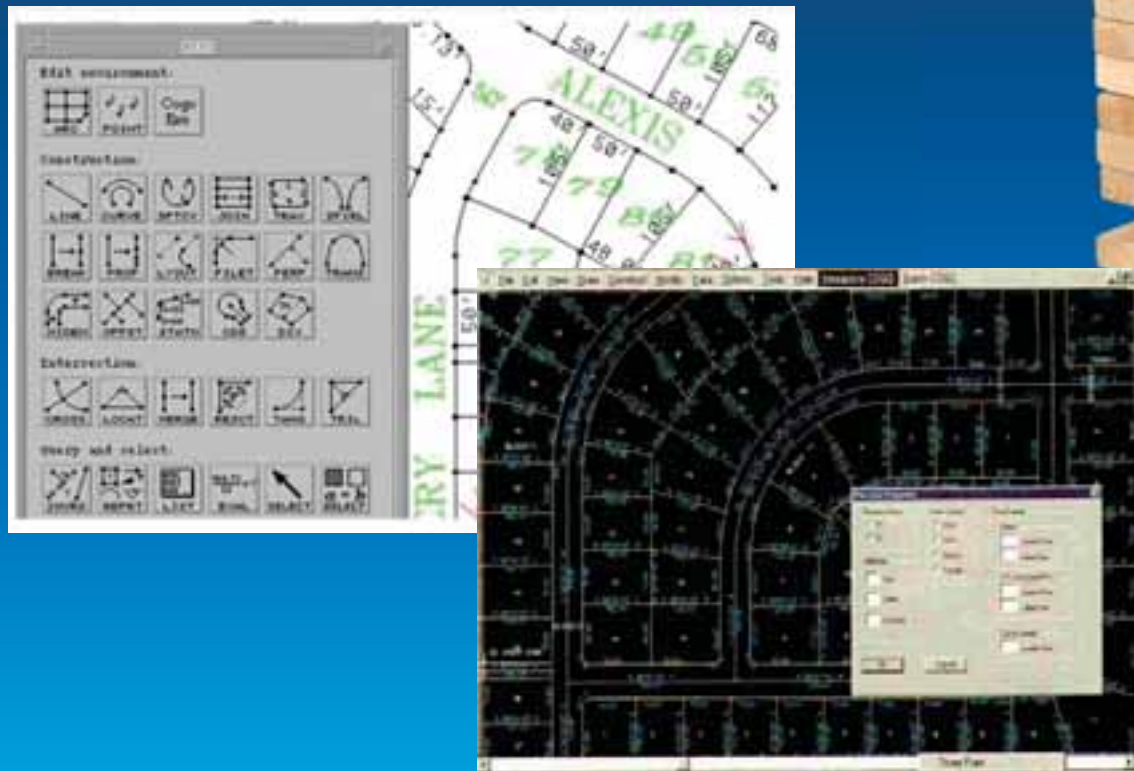
Domain Expertise



Technical Breadth



Supporting Custom Applications



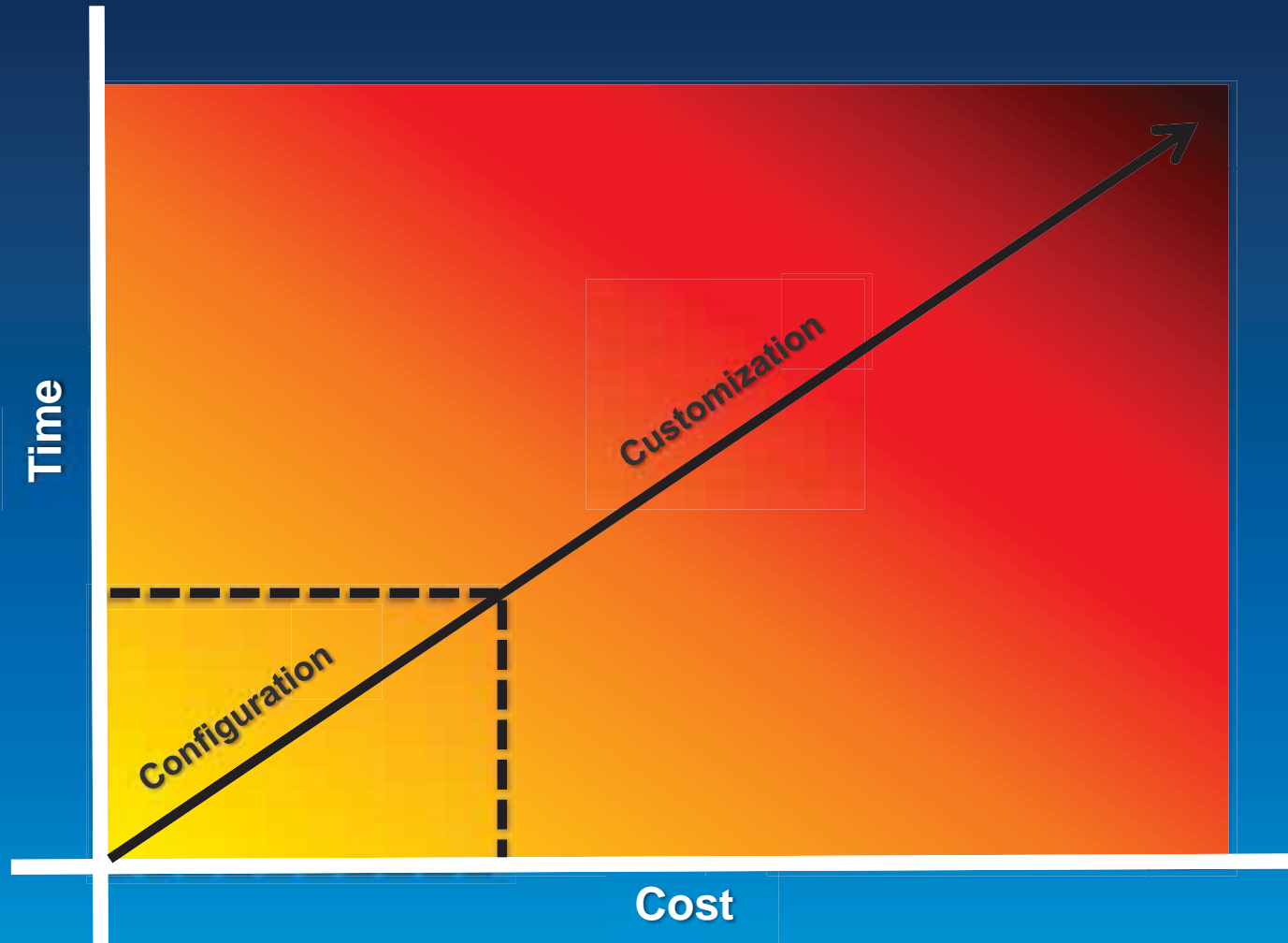
Citizens Needs



Focused Applications



Configuration



Presentation Focus

- Overview Solution Templates
- Prepare and Migrate Data
- Configuring Apps
- Community
- Q & A

Solution Options



All

Show Me

All

Applications

Data

New

By Esri

Popular

Free

Industries

All

Aid and Development

Business

Defense

Intelligence

Education

Government

Health and Human Services

Mapping and Charting

Natural Resources

Public Safety

Transportation

Utilities and Communications


All Platforms ▾

Free & Paid ▾

All Languages ▾

Sort By:

Title ▾



Cityworks Online

Azteca Systems, Inc. - Cityworks®

☆☆☆☆☆ (0)



Esri Insights

Esri Maps and Apps

★★★★★ (14)



Geocortex Property Viewer

Latitude Geographics

☆☆☆☆☆ (0)



GeoLynx Server for FEMA IPA...

Geo-Comm, Inc. (GeoComm)

☆☆☆☆☆ (0)



InstantAtlas for ArcGIS Online

InstantAtlas

☆☆☆☆☆ (0)

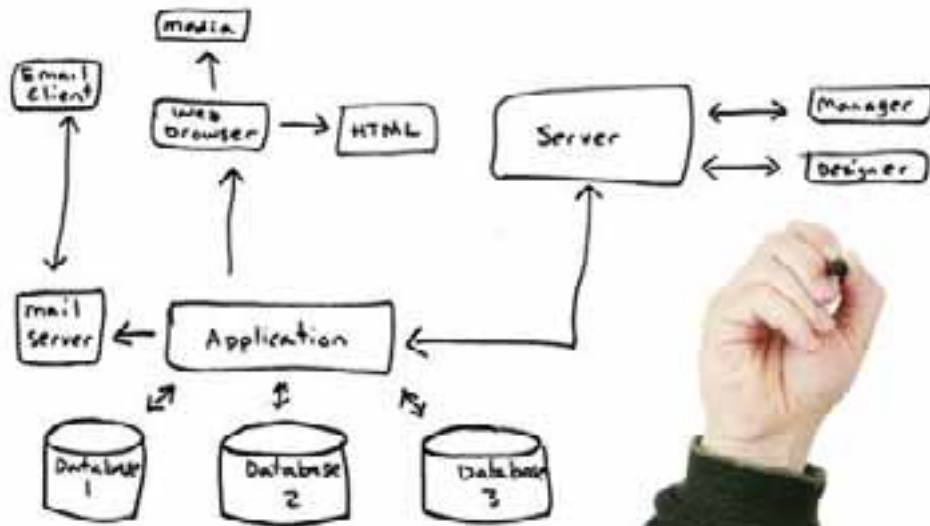


Land Use Editor

GEO-Job GIS Consulting

☆☆☆☆☆ (0)

Professional Services



ArcGIS for Local Government

Editing Workflows



Focused
Maps and Apps



Analytical
Models



Local Government
Information Model

New Expectations



Demo

ArcGIS Solutions Page

New

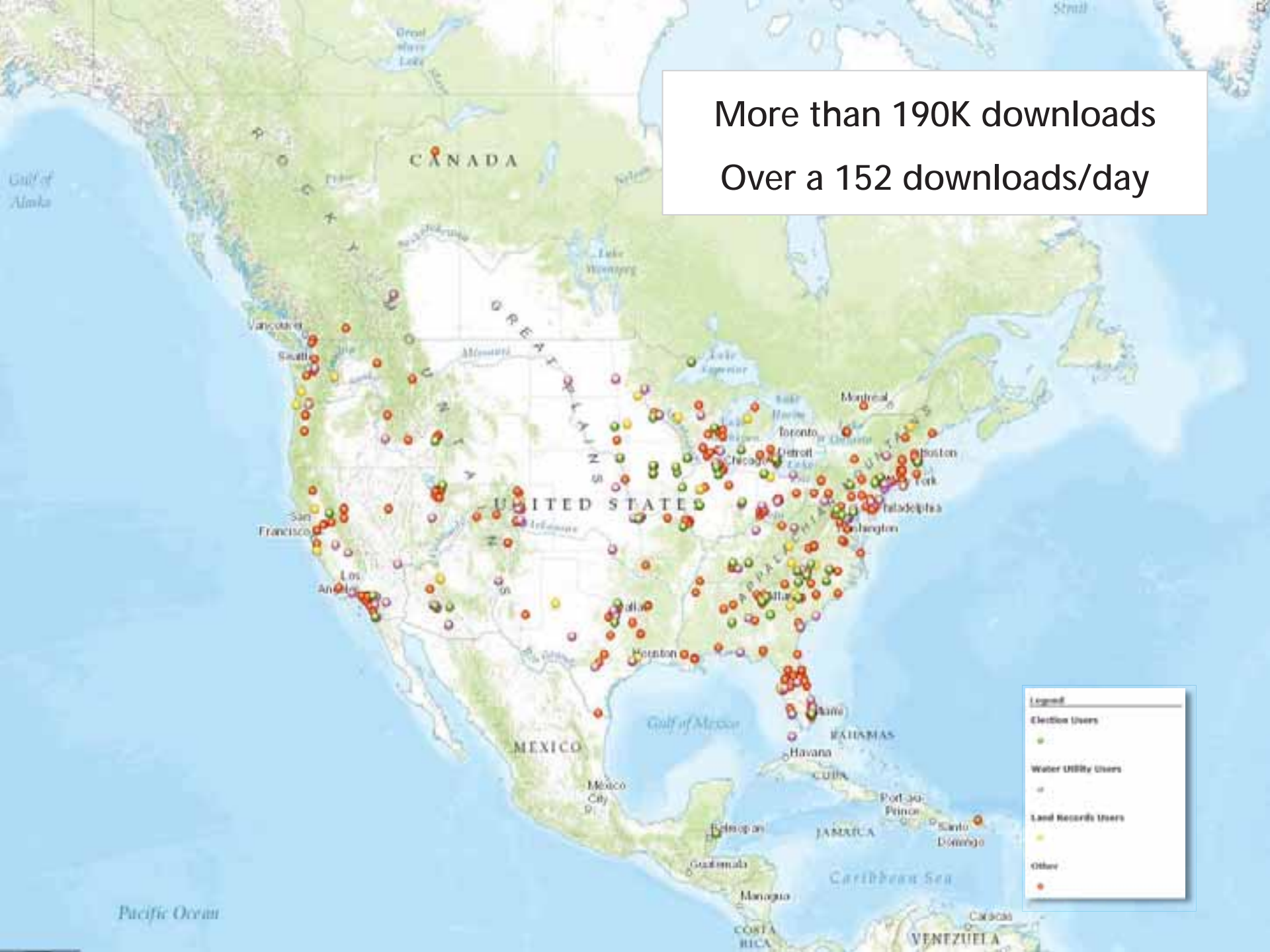


Deployments

Current



More than 190K downloads
Over a 152 downloads/day



Demo

User Deployments

Examples



Sample Maps and Apps

City of Pomona
Pomona, CA,
Maps and Apps Gallery
City of Rancho Cucamonga
Rancho Cucamonga,
Election Results Viewer
Code Violation for iPad
City of San Bernardino
San Bernardino, CA,
Public Information Center
City of San Clemente
San Clemente, CA,
Local Government Maps and Apps
City of San Dimas
San Dimas, CA,
Local Government Information Model
City of Sparks
Sparks,
Maps and Apps Gallery
City of West Sacramento
West Sacramento, CA,
Local Government Basemaps
Coachella Valley Water District
Coachella, CA,
Local Government Maps and Apps
County of Glenn
Willows, CA,
Tax Parcel Viewer
County of Maui
Maui, HI,
Local Government Information Model
County of Orange
Santa Ana,
Tax Parcel Editing
County of Santa Cruz
Santa Cruz, CA,
Park and Recreation Finder
Tax Parcel Editing

City College of San Francisco
Sacramento,
Campus Place Finder
City of Camarillo
Camarillo, CA,
Infrastructure Network Editing
City of Carlsbad
Carlsbad,
My Government Services
Tax Parcel Viewer
City of Chula Vista
Chula Vista, CA,
Maps and Apps Gallery
City of Glendale
Glendale, CA,
Local Government Information Model
Address Data Management
City of Merced
Merced, CA,
Infrastructure Mobile Map
City of Moreno Valley
Moreno Valley, CA,
Maps and Apps Gallery
City of Mountain View
Mountain View,
Local Government Information Model

County of Solano
Fairfield, CA,
Address Data Management
Community Addressing
Douglas County
Minden,
Maps and Apps Gallery
East Valley Water District
Highland, CA,
Local Government Maps and Apps
El Dorado Irrigation District
Placerville,
Local Government Information Model
Eureka County, NV
Eureka, NV,
Local Government Information Model
Far West Engineering
Reno,
Infrastructure Network Editing
Golden State Water Company
San Dimas, CA,
Infrastructure Network Editing
Las Vegas Valley Water District
Las Vegas, NV,
Infrastructure Network Editing
Monterey Park fire Department
Monterey Park, CA,
Local Government Information Model
Nevada County
Nevada City, CA,
Election Polling Places
Election Results Viewer
Otay Water District
Otay, CA,
Infrastructure Operations Dashboard
Rancho California Water District
Temecula, CA,
Infrastructure Network Editing
Redlands Police Department
Redlands, CA,
Community Planning

Demo

Getting Started

Workflow



Data Loading

Strategies



Data Loading Tools

Options



X-Ray for Geodatabases

X-Ray Edit View Tools Options Help



Geodatabase

C:\Users\franks\Documents\Demos\LGIM\LocalGovernment.gdb

XML Workspace Document

C:\Users\franks\Documents\Demos\LGIM\LocalGovernment.xml



Demo

Data Loading and Map Publishing

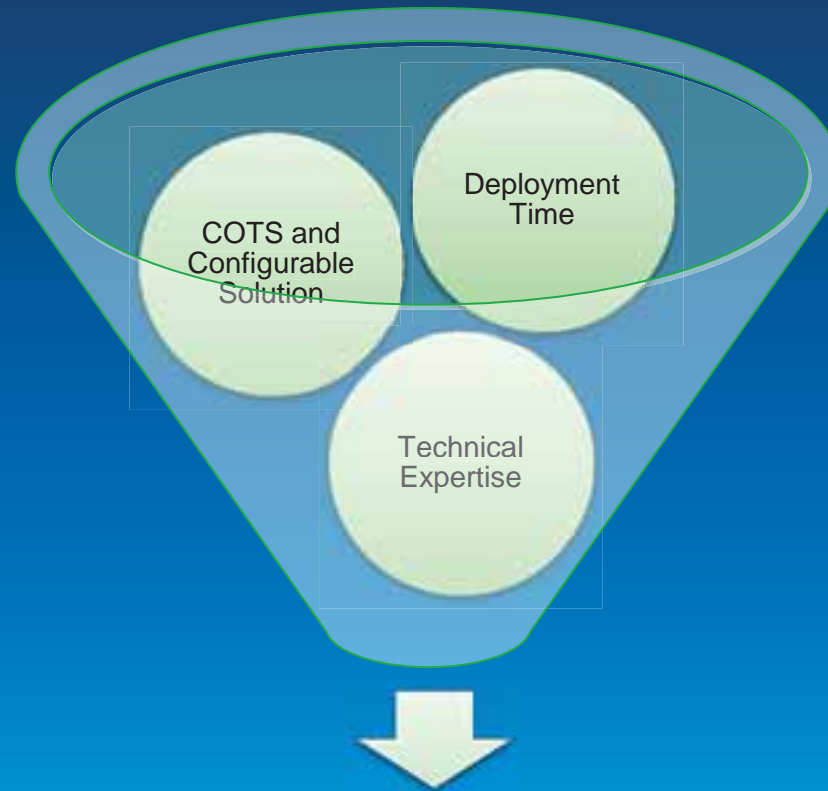
Local Government Information Model



Configuring Apps

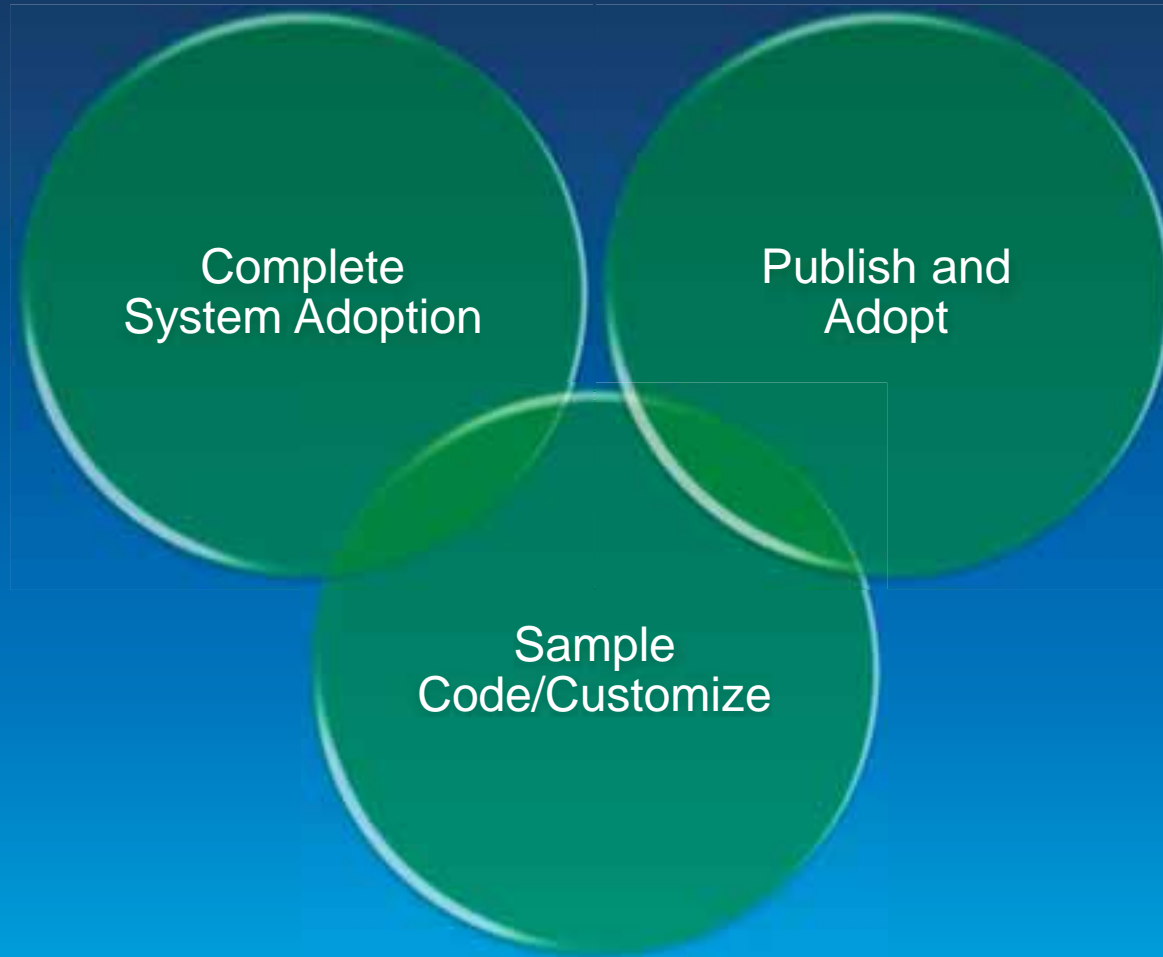


Configuration Patterns

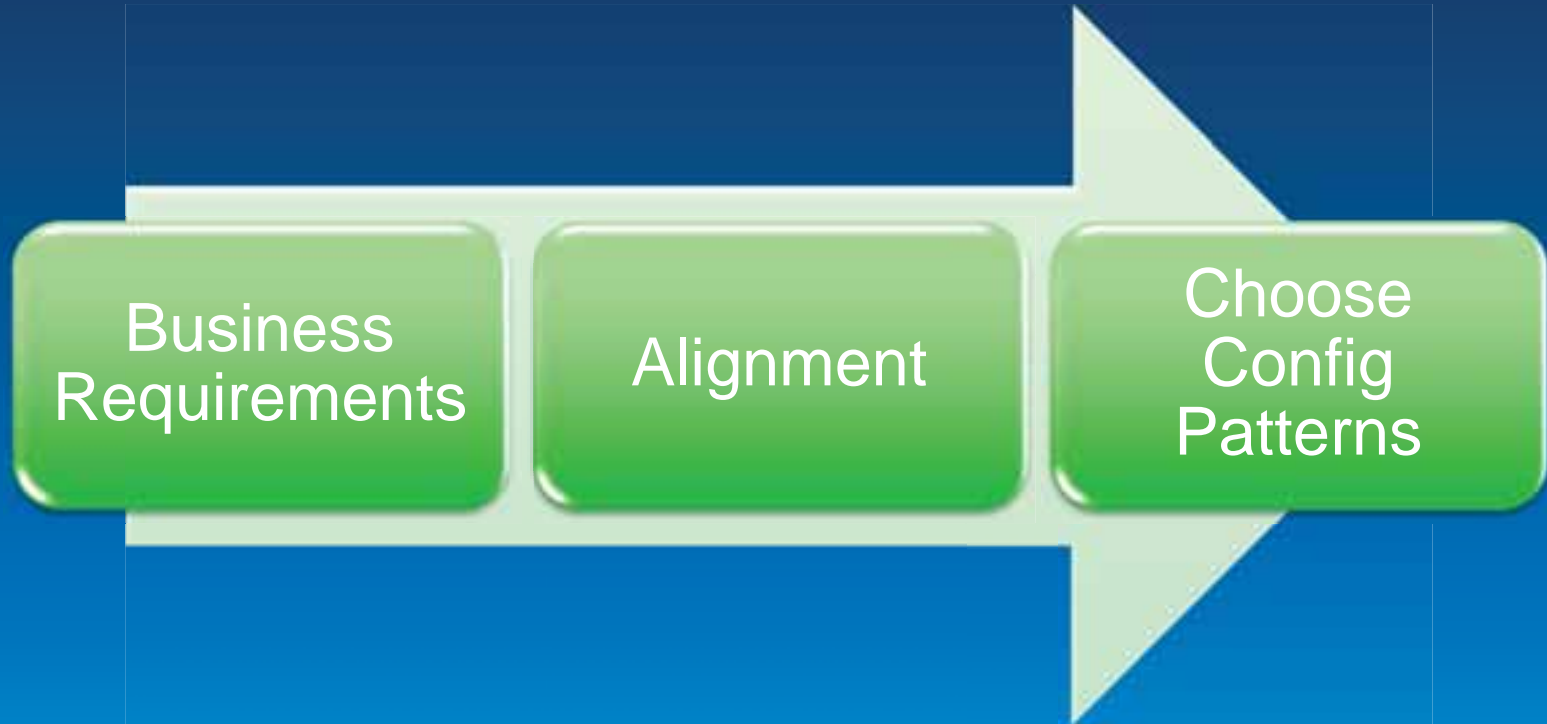


Configuration Pattern

Configuration Patterns



Getting Started



Deployment steps

- 1 Review the requirements
- 2 Download the application
- 3 Publish the basemaps
- 4 Publish the services
- 5 Configure the application
- 6 Publish the application
- 7 Begin using the application

Workflow for implementing Park and Recreation Finder

Demo

Configuring Apps



Community



Local Government Community

A destination for the community to learn and collaborate



Local Government Community

An ongoing dialog where users can learn from peers and share their success stories



Local Government Community

There's a place where developers can contribute too



What's New?



Recently released maps and apps



Continuously Evolving

- **New Maps and Apps**
 - Land Records, Economic Development, Law Enforcement, Public Works
- **ArcGIS Online**
 - Expanded model organization, additional web application templates
- **Continued Community Engagement**
 - Meetups, videos, more help, etc.
 - New solution site
 - Expanded partner and professional services offerings

Resources

- <http://solutions.arcgis.com>
- **ArcGIS for Local Government Online Help 10.2**
- **Community Resources**

Empowerment







Understanding our world.