

National Park Service



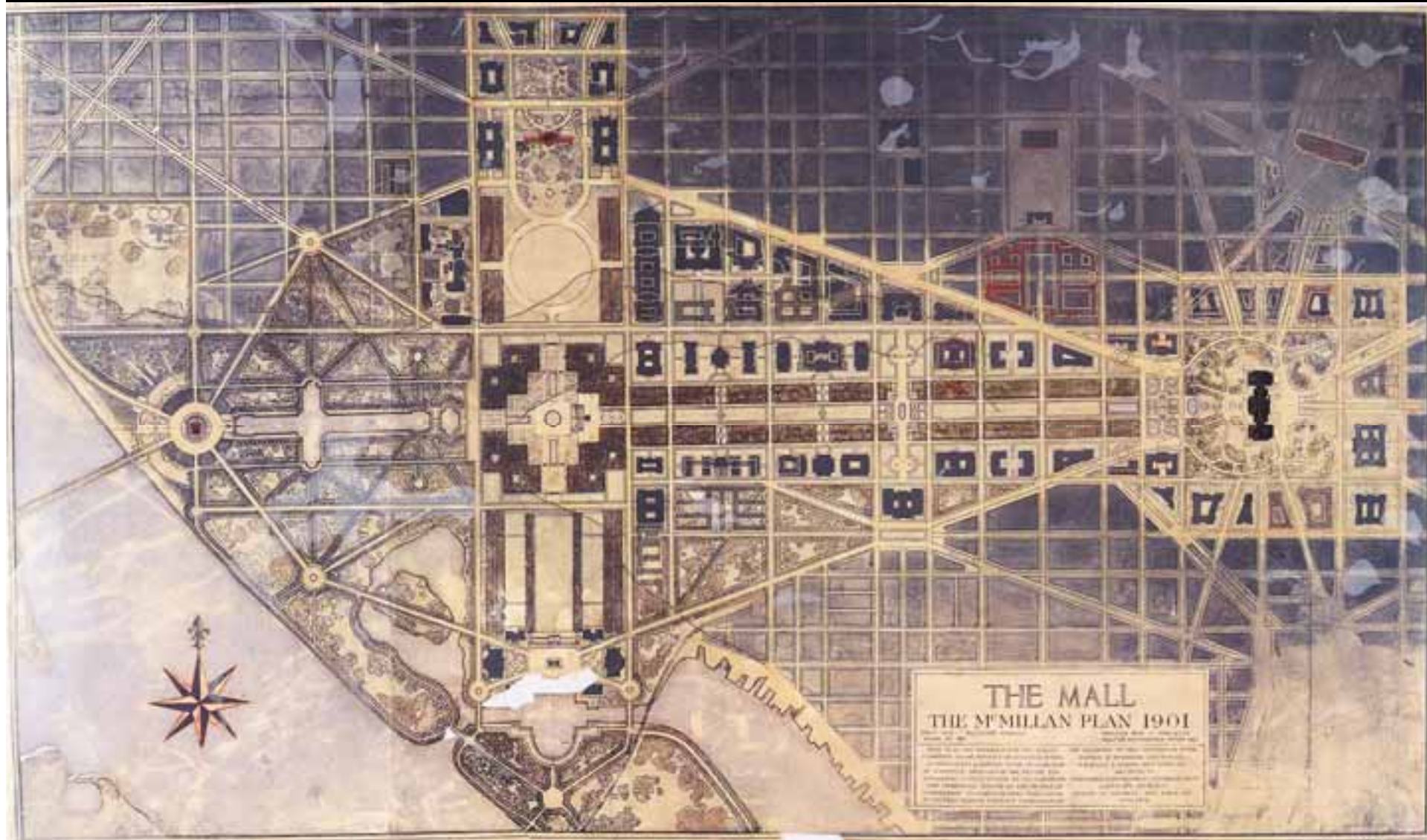
Visualizing the National Mall

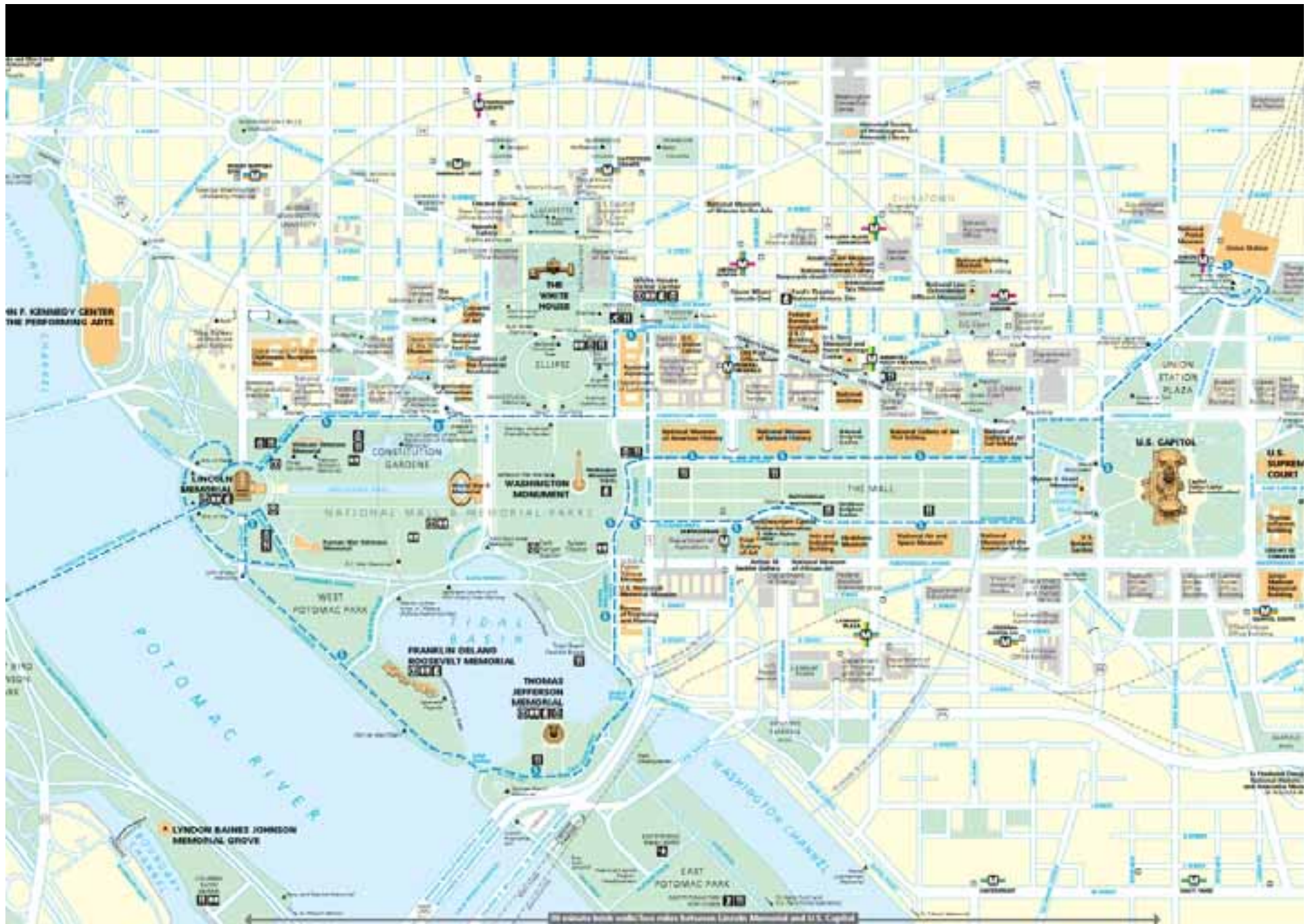


EXPERIENCE
YOUR
AMERICA

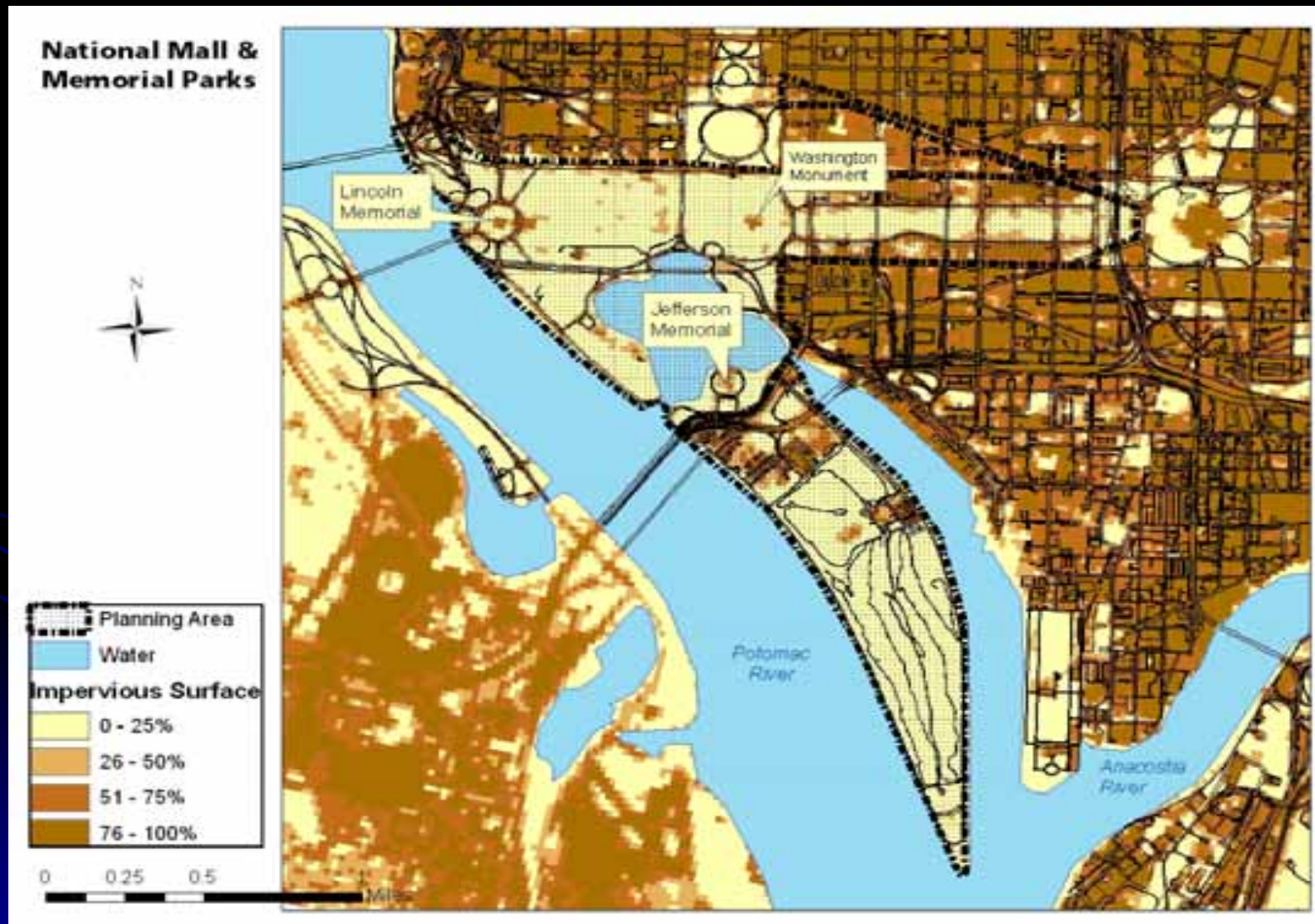
Matthew Safford
NPS-Park Planning







Resource Planning





National Mall Plan



Legend

Plan Area

3 meter sea level rise

0 0.1 0.2 0.4 0.6 Miles

Month Year













National Mall Plan



Legend

Event Areas


-  Foot/Pavement
-  Turf areas
-  Athletic fields
-  Tree Plots
-  Steps
-  Planning Area

0 500 1,000 2,000
Feet

Map Produced by DSC

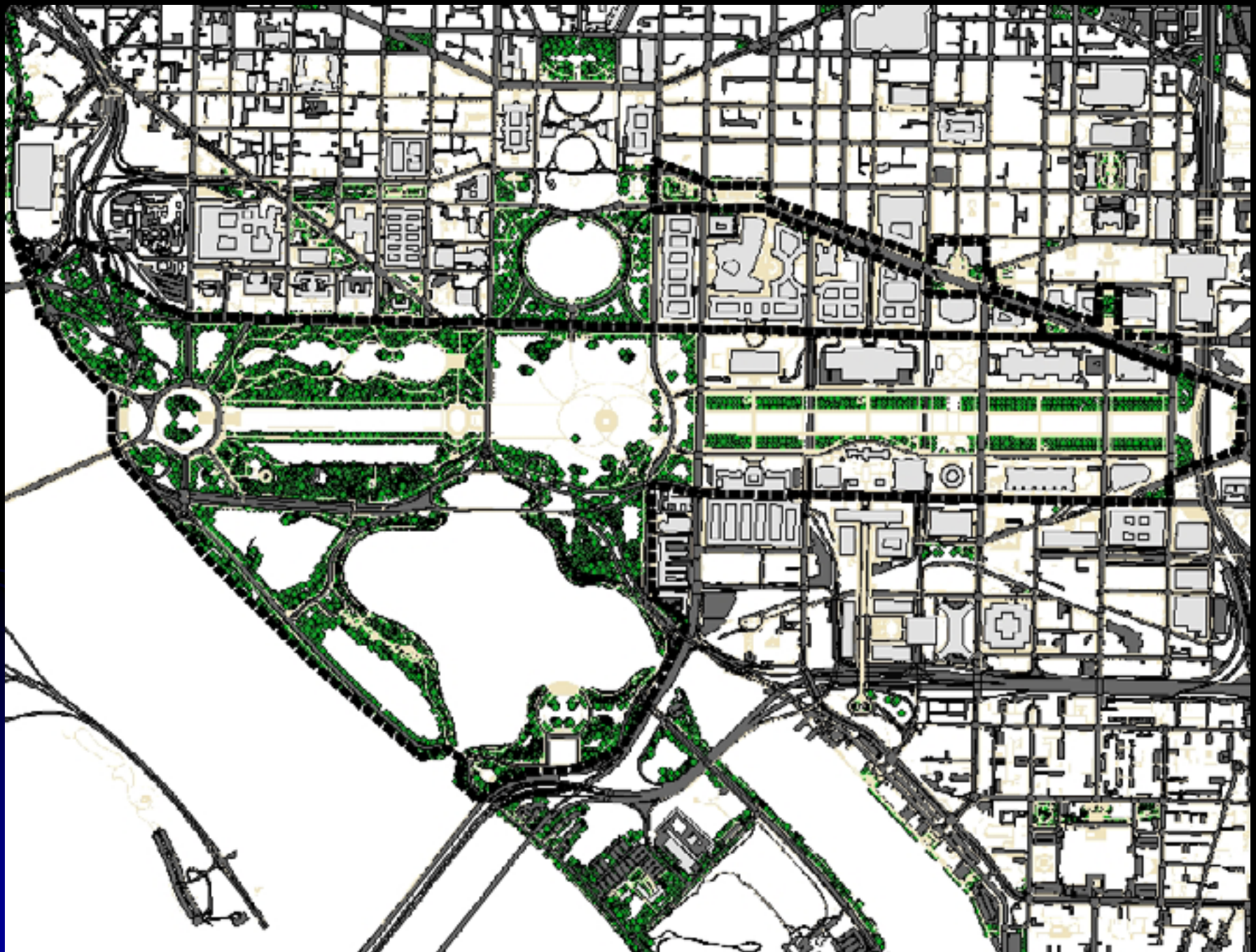


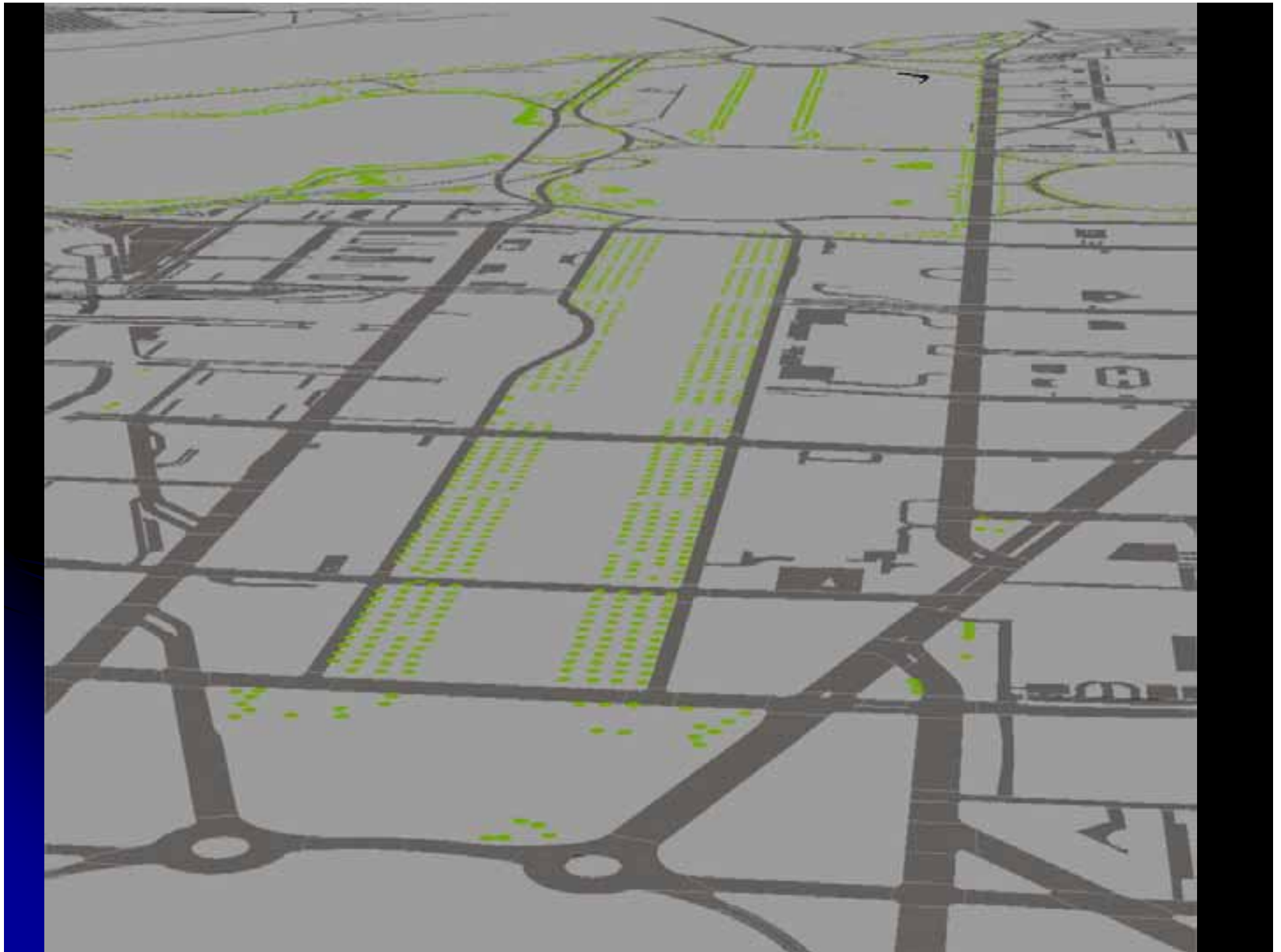
Fundamental Views



Planning for the Future







Scene layers


- ☐ Elmtrees
- ☐ Cherrytrees
- ☒ NMATree
 - GENUS
 - Abies
 - Acer
 - Aesculus
 - Alnus
 - Amelanchier
 - Betula
 - Carpinus
 - Carya
 - Castanea
 - Catalpa
 - Cedrus
 - Celtis
 - Cercidiphyllum
 - Cercis
 - Cladrastis
 - Cornus
 - Corylus
 - Crataegus
 - Fagus
 - Fraxinus
 - Ginkgo
 - Gleditsia
 - Gymnocladus
 - Hovenia
 - Ilex
 - Juglans
 - Juniperus
 - Koeleruteria
 - Lagerstroemia
 - Liquidambar
 - Linodendron
 - Magnolia
 - Malus
 - Morus
 - Myrica
 - Nyssa
 - Osmarthus
 - Phellodendron
 - Picea
 - Pinus
 - Platanus
 - Populus
 - Prunus
 - Pseudotsuga
 - Pyrus
 - Quercus
 - Robinia
 - Salix

Display Source























By using GIS the
National Park Service is
improving the way that
we communicate and
preserve our nation's
heritage.

