

Esri Federal GIS Conference

February 22–24, 2012 | Washington, D.C.

esri.com/fedcon



ArcGIS

for Nonprofit Organizations (NPO)

Aid Transparency

Solutions to help you accomplish
your organizations mission





GIS Is Not Your Mission

**I Don't Do
GIS...**

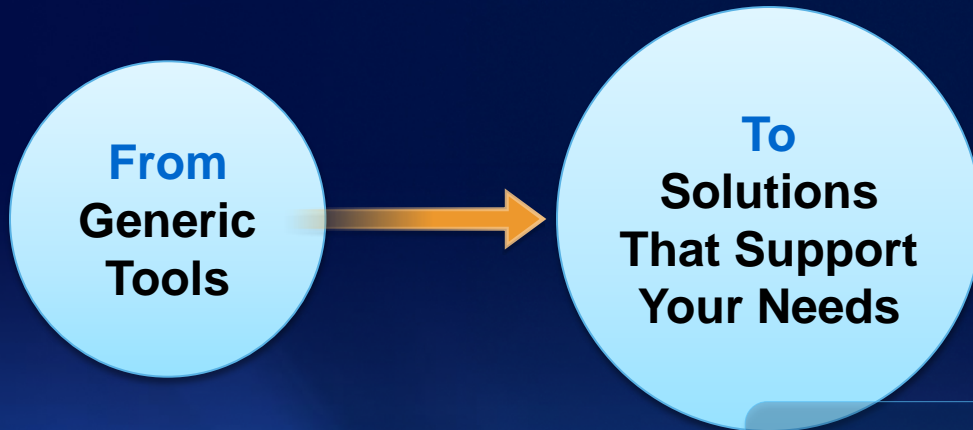
**I Design
Development
Policy &
Programs**

**I Do Monitoring
& Evaluation**

**I Do
Humanitarian
Relief**



ArcGIS for Nonprofit Organizations



**Geospatial solutions to enable
better · faster · more economical**

- Food Security
- Global Health
- Economic Development
- Humanitarian Assistance
- etc

Demonstrations

ArcGIS for Aid Transparency

GLOBAL NEED ATLAS

Intelligent web maps

Global Need Atlas App Template

Story Telling with Maps App Templates

Galleries of other content from other orgs

PROJECT MAPPING

Simple geocoding web & mobile app templates

Easily configurable for any data structure

Simple security (bounded-crowd)

COLLABORATION & COORDINATION

Project Status Dashboards

Consortia & Member Dashboards

Aid Matchmaker

Voluntourism

IATI GEODATABASE TEMPLATE

Intl. Aid Transparency Initiative (IATI) Geodatabase Template

Schema Modification Tool

ETL Tools

PUBLIC ENGAGEMENT

Story Telling with Maps App Templates

Public Information Dashboards

Beneficiary and public feedback loop apps

Fundraising/development apps

Global Need Atlases



ArcGIS for Aid Transparency

ArcGIS Resource Center

Communities Library Blog Forums Videos

ArcGIS Sign In

Search National Government


National Government

Communities Health Demographics & Statistics Housing NPO - NGO Homeland Security

What is ArcGIS for National Government?

ArcGIS for National Government is the name of an initiative by Esri and its partners to help communities of national level users successfully implement GIS to run their operations more efficiently and much more.

[Read more...](#)



The new ArcGIS

A vision for sharing and collaboration

Quick Links

I'm Interested In...

- Homeland Security
- Defense & Intelligence
- Facility Management
- Natural Resources

Support

- Frequently Asked Questions
- Forums
- Ideas
- Support

Community

- Partners
- Users

[What is ArcGIS for National Government?](#)


[Tell your story!](#)

[Find and share data and maps](#)


[What's Coming in ArcGIS Online](#)

Gallery


[More Gallery posts](#)



Streets




USA Median Household Income



USA Unemployment Rate



USA Diversity Index



Ocean Basemap

Recent Blog Posts

[More Blog posts](#)

[New Features for the ArcGIS Discussion Forums](#) (2012/01/20)

EsriFederalGovt
EsriFederalGovt

EsriFederalGovt Featured #Map of the

Housekeeping



Thursday Evening Reception

- 6:30 – 9:30 pm
- Smithsonian Air and Space Museum
- Logistics:
 - 6:15 – 10:00 pm Buses transport between convention center and reception
 - Conference Badge needed for reception
 - Coat check – available at entrance
 - Serving hot hors d'oeuvres and beverages



Friday Closing Session and Hosted Lunch

- **Join conference attendees for lunch and closing session**
- **11:30 am – 1:30 pm**
- **Ballrooms A-C, Third Level**
- **Closing Speaker – Chris Smith, United States Department of Agriculture**
- **Wrap-up and request for feedback with Jack Dangermond**



Upcoming Events (www.esri.com/events)

March 8 - MeetUp at Esri (Vienna, VA)

April 12 - MeetUp in DC area (location TBD)

Mar 24-27 – Esri Partner Conference (Palm Springs, CA)

Mar 26-29 – Esri Developer Summit (Palm Springs, CA)

July 21-24 – Esri Homeland Security Summit (San Diego, CA)

July 23-27 – Esri International User Conference (San Diego, CA)



Thank You

ssawaya@esri.com

Please complete session evaluation form



esri

