

# Using Geographic Information Systems to Plan Pedestrian Safety Programs in a Large Metropolitan Area

Alan M. Smith, Ph.D., M.P.H.

Barbara M. Stepanski, M.P.H.

Holly Shipp, M.P.H.

Isabel Corcos, Ph.D., M.P.H.

Leslie Upledger Ray, M.A., M.P.P.A., M.P.H., Ph.D.(c),

Presented to the ESRI GIS in Public Health Conference

County of San Diego      October 9, 2007      Division of Emergency Medical Services

# San Diego County

- Over 3 million residents
- Over 2 million resident drivers
- 15 million overnight visitors per year
- Busiest international land border
- Military
- 7,700 roadway miles



Source: County of San Diego Emergency Medical Services,  
SWITRS, 2003 - 2005

# Motor Vehicle Crashes, Injuries, and Deaths (2005)

- 16,136 crashes
  - 23,503 Injuries
  - 308 deaths from MV crashes (1.3%)
- 1025 Pedestrian crashes
  - 1,165 Injuries
  - 62 deaths (5.3%)

**Pedestrians made up 20% of traffic-related deaths**

# Health Care Burden: Pedestrian Injuries: 2005

- 522 Ambulance transports
- 916 Emergency Dept. patients
- 359 Hospital Discharges
- 246 Major Trauma Patients

# Pedestrian Crash Characteristics: San Diego County

- Drinking pedestrians: 13%
- Hit & run: 16%
- Pedestrian at fault: 38%
- 0 to 14 Years: 19%
- Noon – 6 P.M.: 38%

# SWITRS

- StateWide Integrated Traffic Records System
- Police reports
- Maintained by California Highway Patrol
- All injury crashes in California
  - San Diego county crashes
- Incidents geocoded locally

# SWITRS Geocoding

- Custom Program
  - Based on roads, distance & direction from intersection
- ~75% automatic
- 25% manual
  - Misspellings
  - Street aliases
  - Direction errors
  - Other

# Objectives

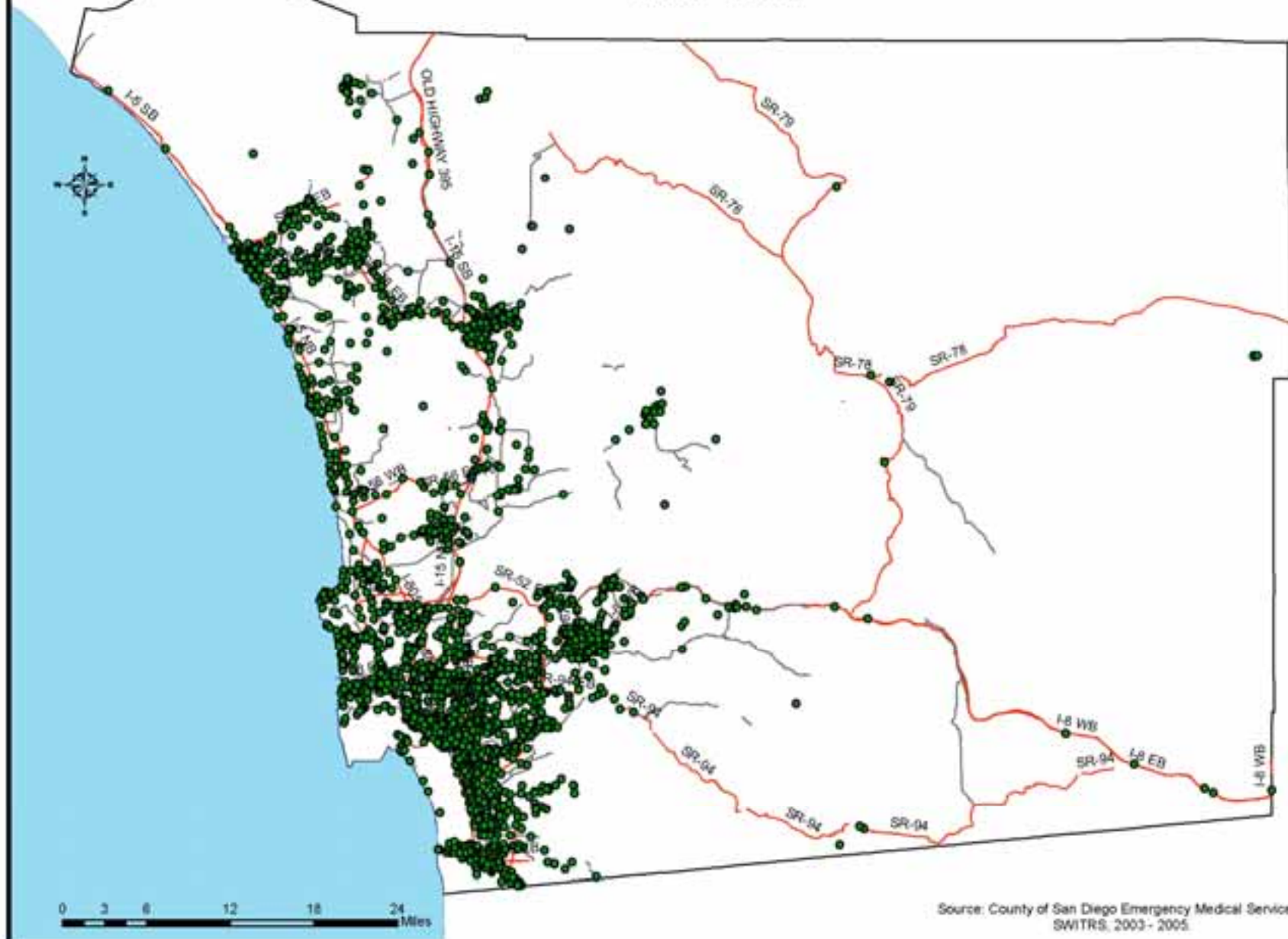
- Identify areas with high pedestrian crashes
- Determine risk factors for those areas



# Methods

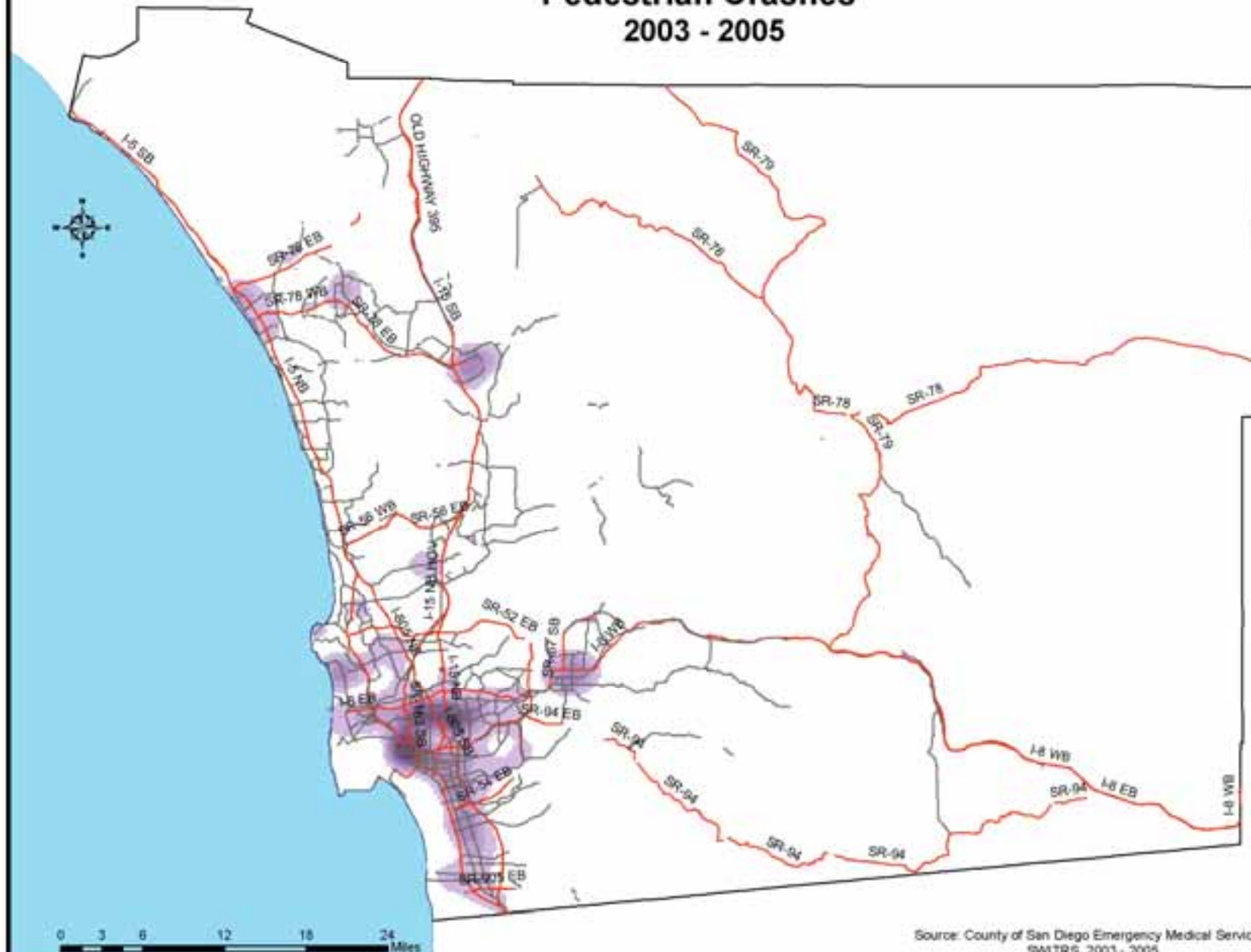
- Density function at county level
- Examine clusters by crash, victim, and environmental factors

## Pedestrian Crashes 2003 - 2005



Source: County of San Diego Emergency Medical Services,  
SWITRS, 2003 - 2005.

## Pedestrian Crashes 2003 - 2005



Source: County of San Diego Emergency Medical Services,  
SWTR6, 2003 - 2005.

**Pedestrian Crash Density: South San Diego County  
2003 - 2005**

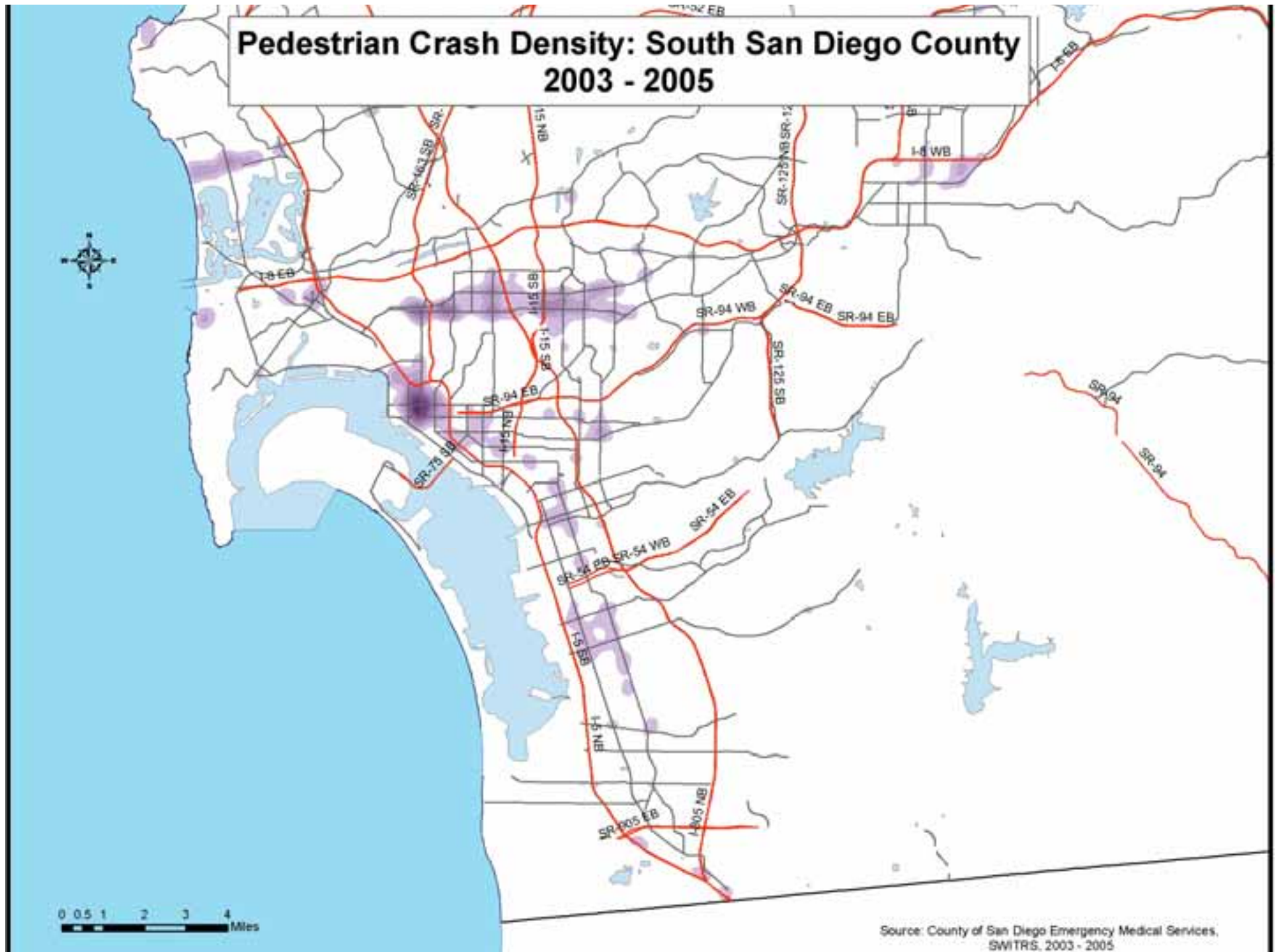
0 0.5 1 2 3 4 Miles

Source: County of San Diego Emergency Medical Services, SWITRS, 2003 - 2005

Source: County of San Diego Emergency Medical Services, SWITRS, 2003 - 2005

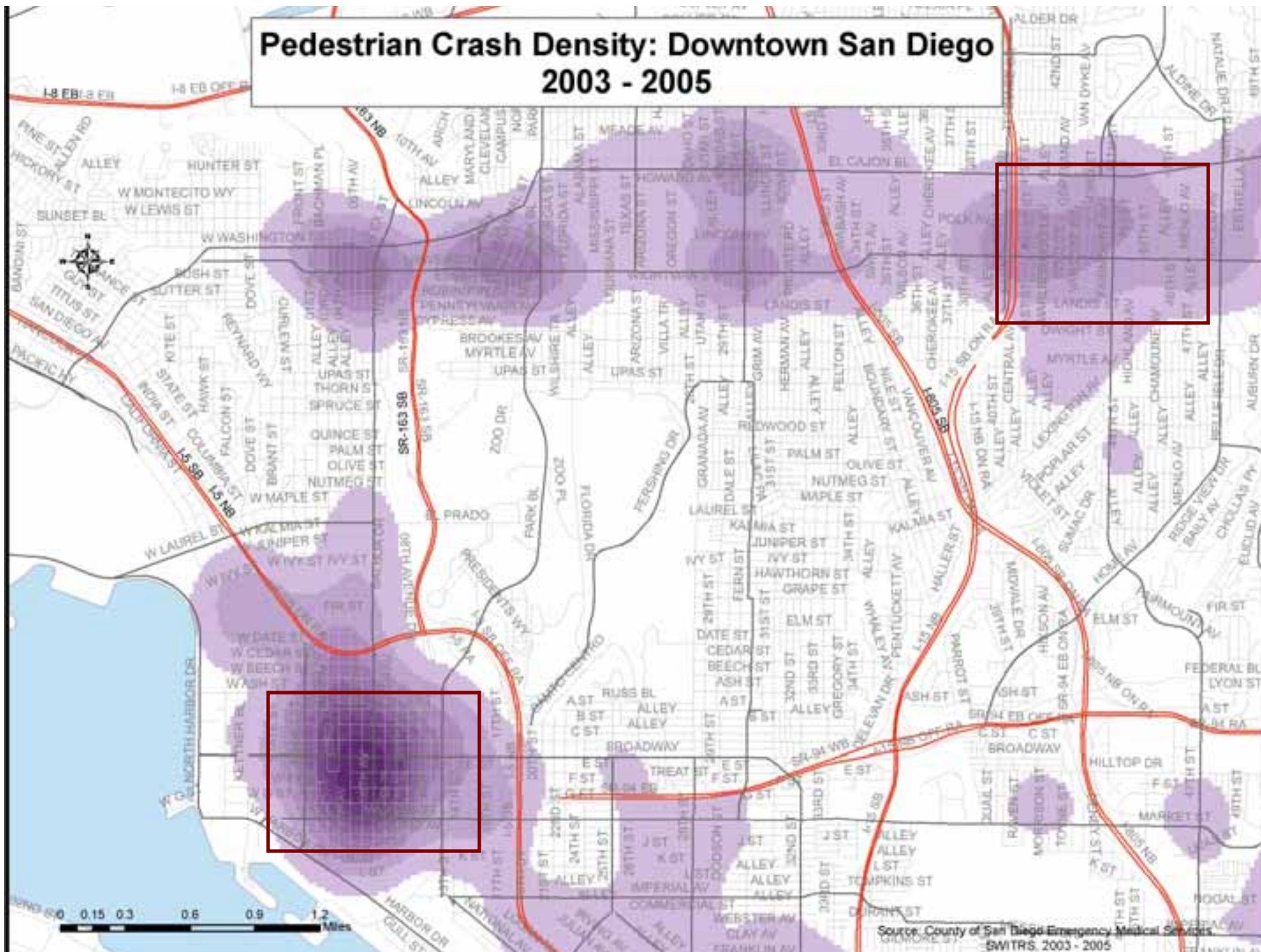


## Pedestrian Crash Density: South San Diego County 2003 - 2005



Source: County of San Diego Emergency Medical Services,  
SWITRS, 2003 - 2005

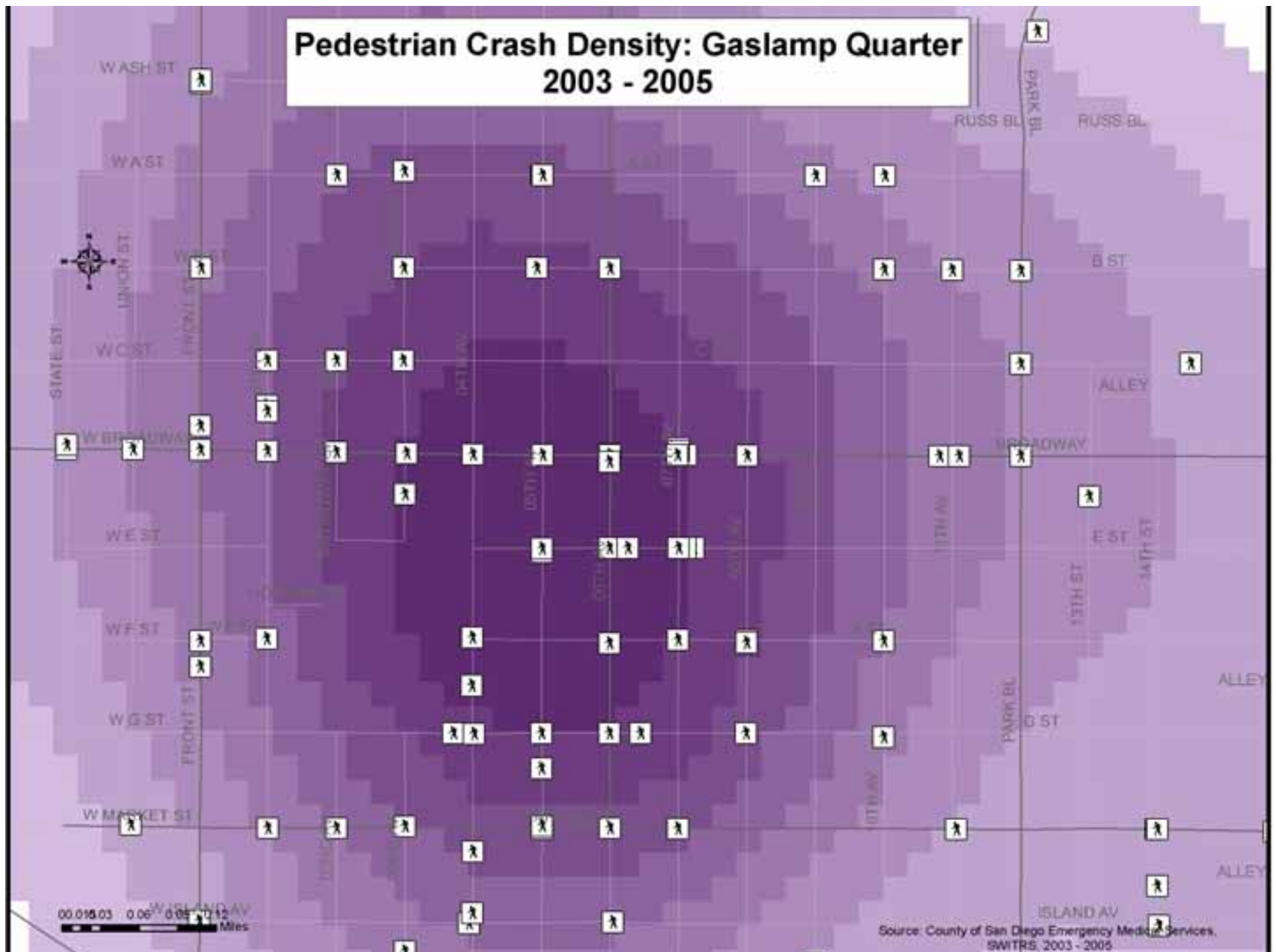
# Pedestrian Crash Density: Downtown San Diego 2003 - 2005



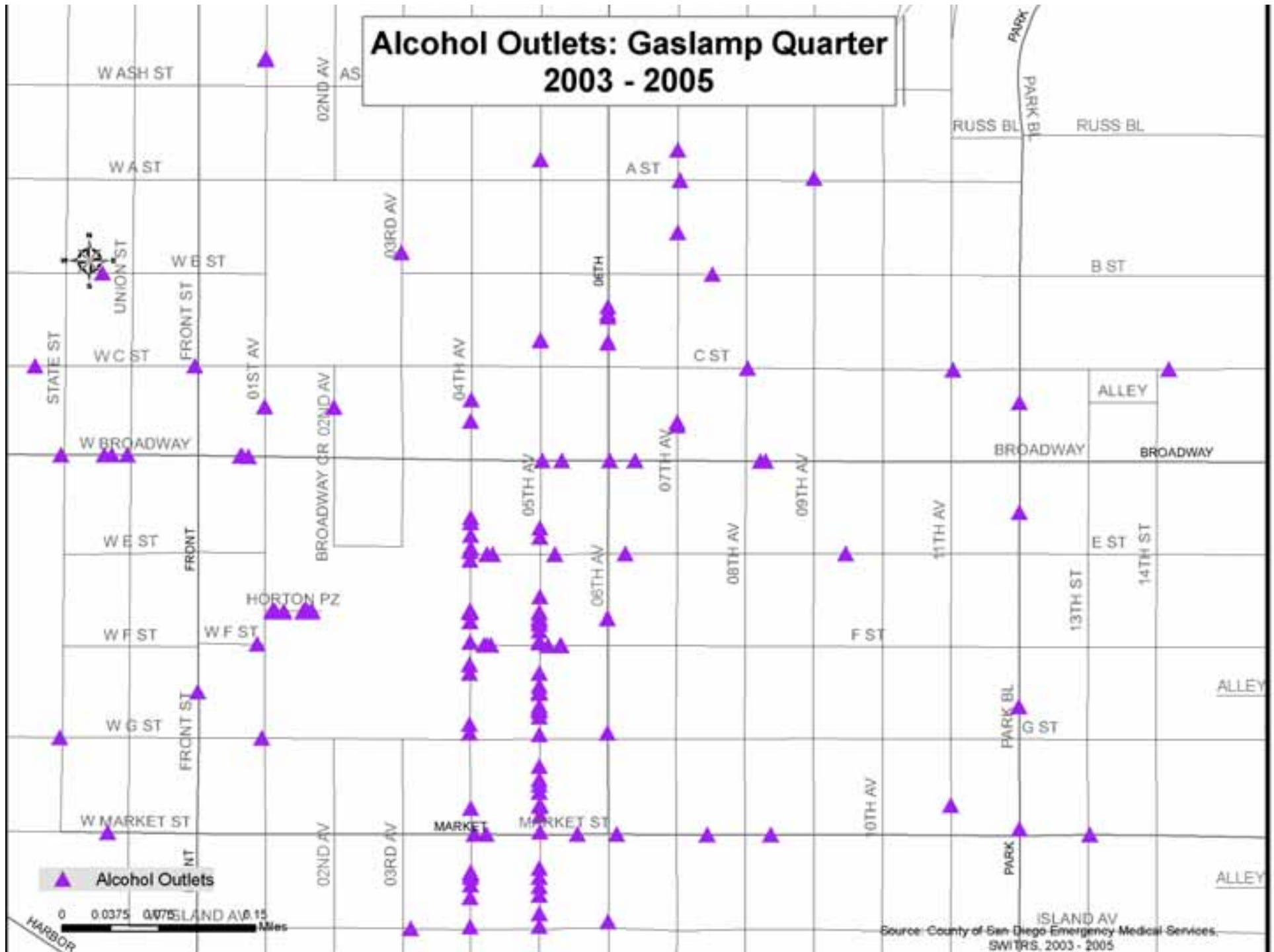
Source: County of San Diego Emergency Medical Services  
SWITRS, 2003 - 2005



### Pedestrian Crash Density: Gaslamp Quarter 2003 - 2005

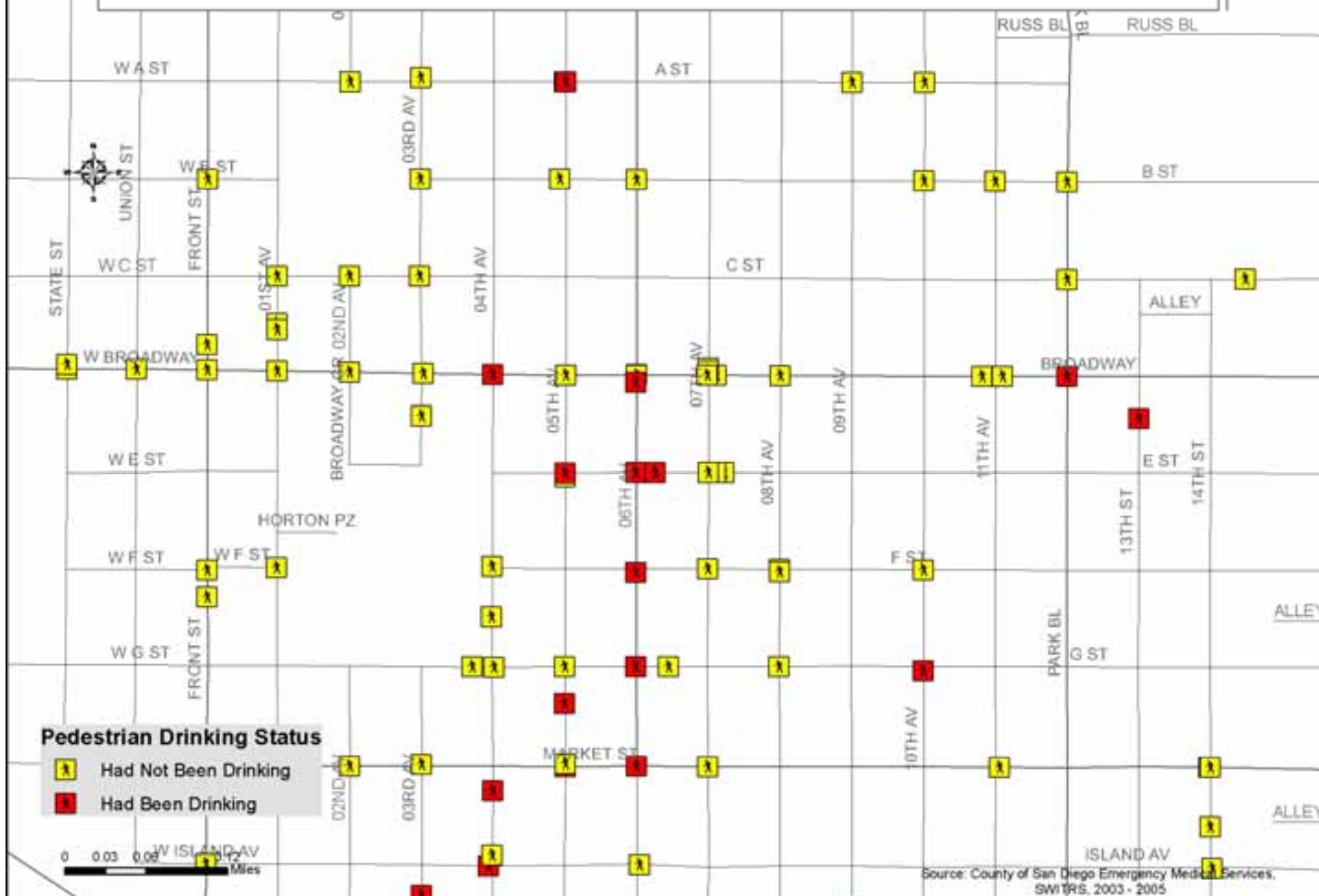


# Alcohol Outlets: Gaslamp Quarter 2003 - 2005





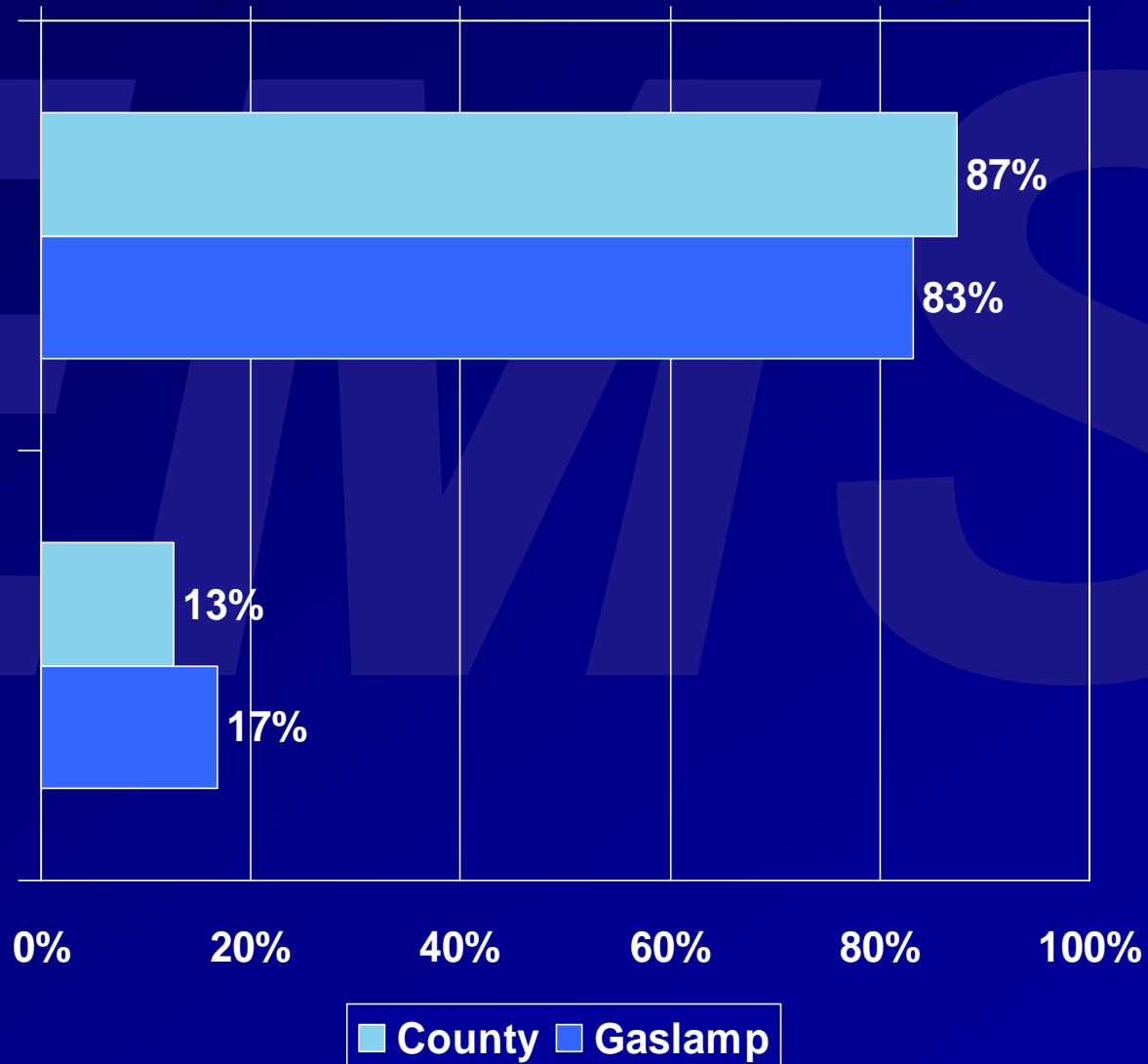
**Pedestrian Crashes by Pedestrian Drinking Status : Gaslamp Quarter  
2003 - 2005**



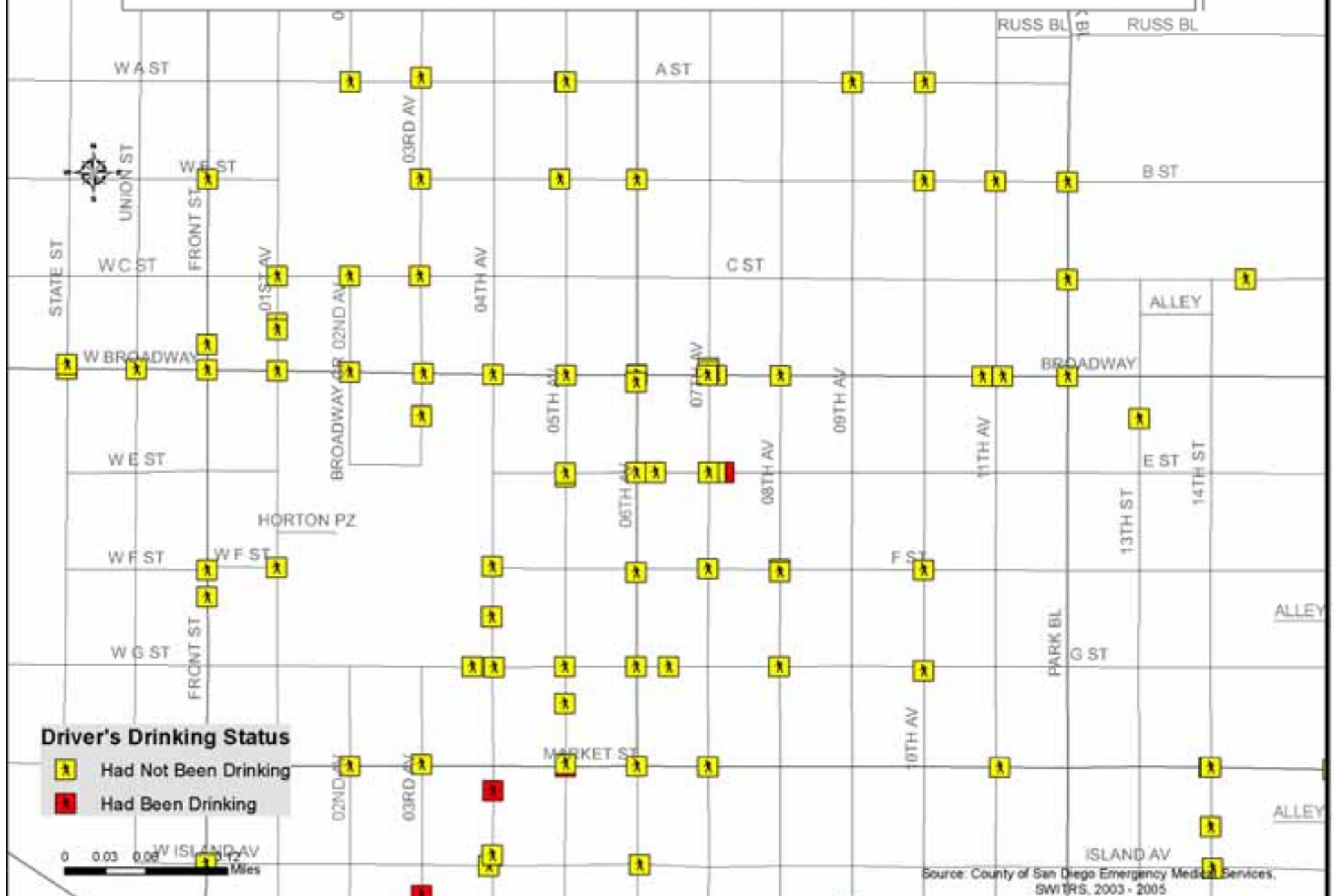
# Pedestrian Drinking Status: Gaslamp Quarter vs. County

**Not  
Drinking**

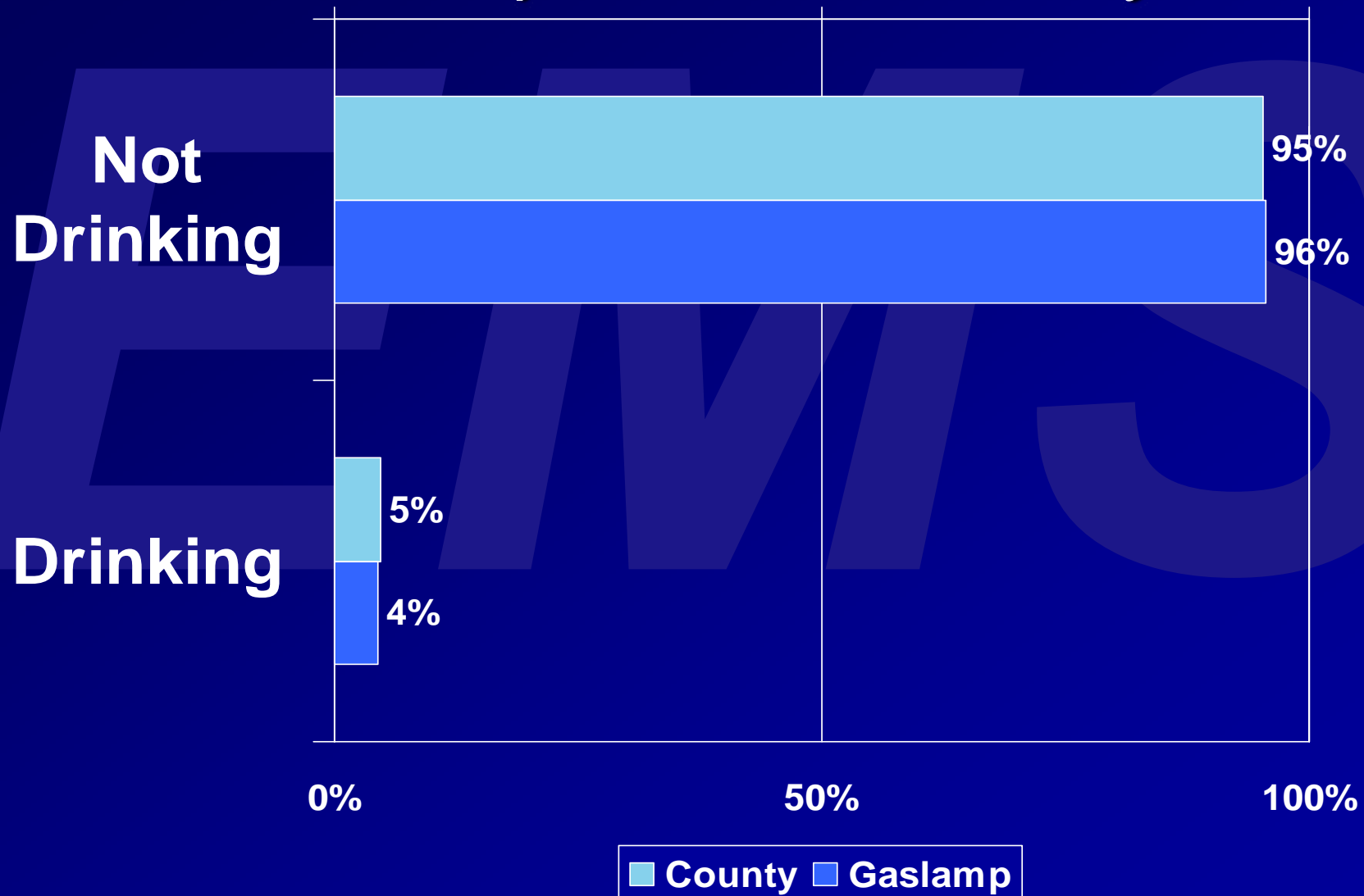
**Drinking**



# Pedestrian Crashes by Driver's Drinking Status : Gaslamp Quarter 2003 - 2005



# Driver's Drinking Status: Gaslamp Quarter vs. County



# Pedestrian Crashes by Pedestrian Age: Gaslamp Quarter 2003 - 2005

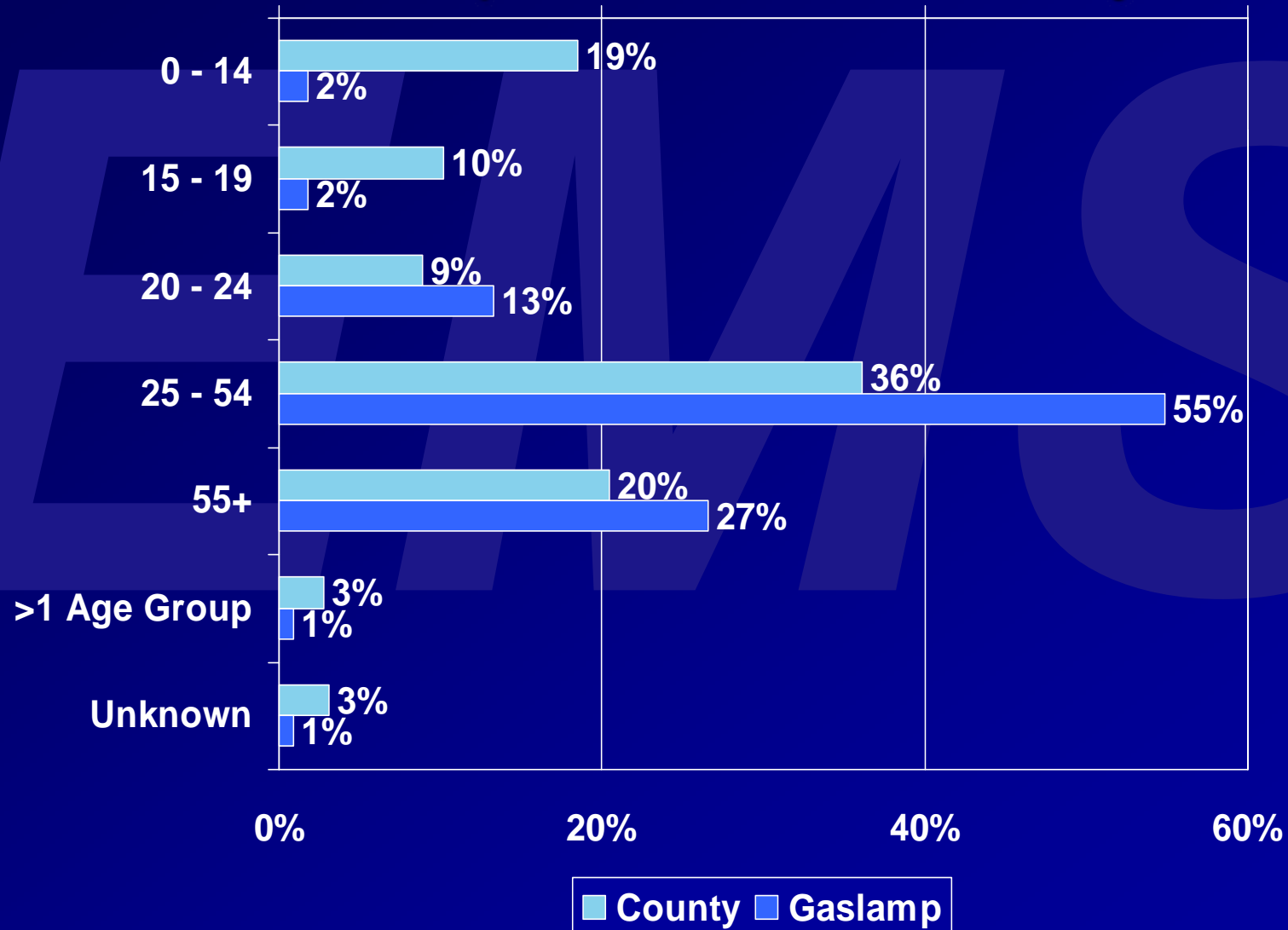
### Pedestrian Age Group

-  0 to 14
-  15 to 19
-  20 to 24
-  25 to 54
-  55+
-  >1 Pedestrian Age Group
-  Unknown

0 0.03 0.06 0.12 Miles

Source: County of San Diego Emergency Medical Services, SWITRS, 2003 - 2005

# Pedestrian Age Groups: Gaslamp Quarter vs. County





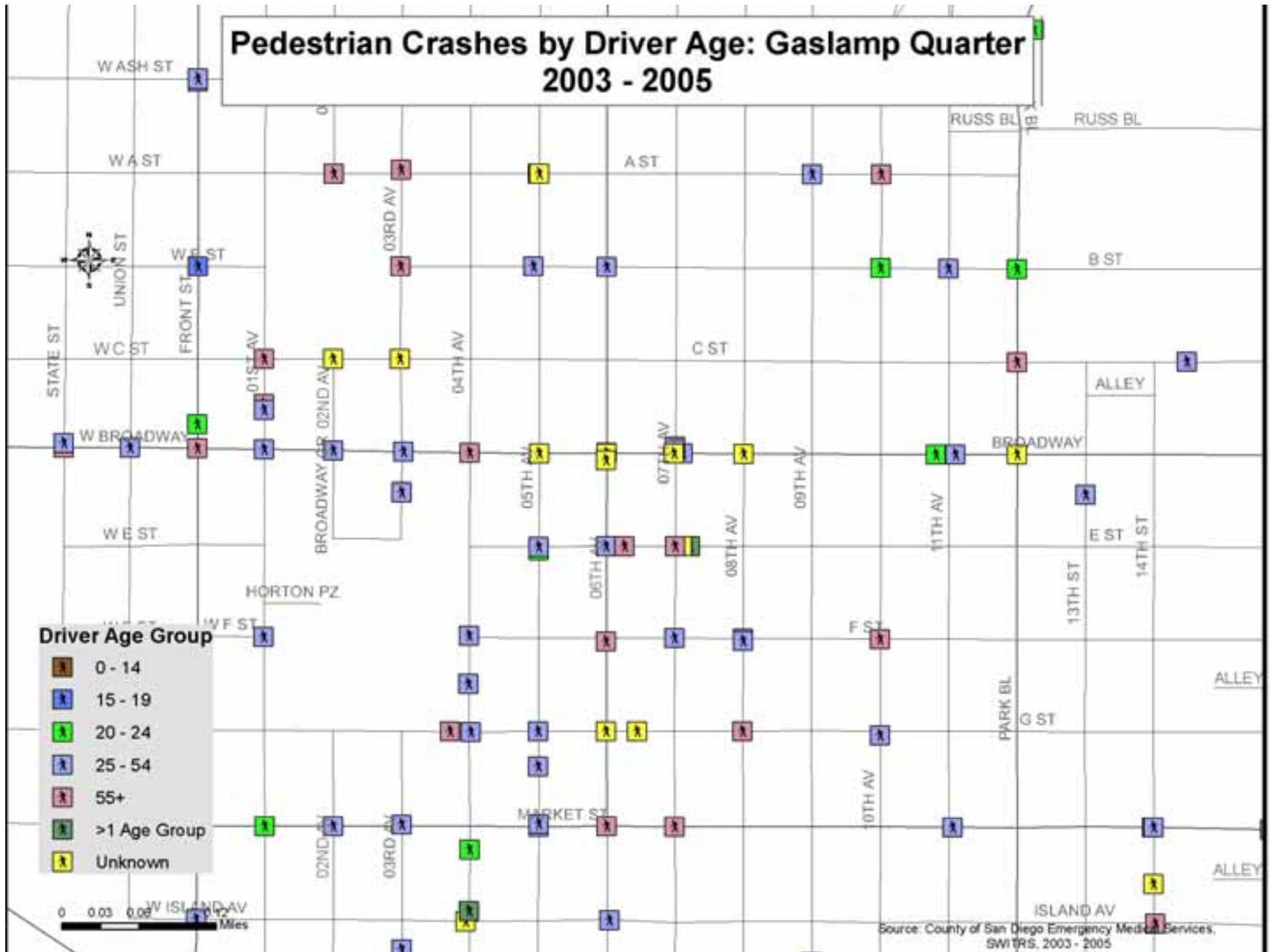
# Pedestrian Crashes by Driver Age: Gaslamp Quarter 2003 - 2005

## Driver Age Group

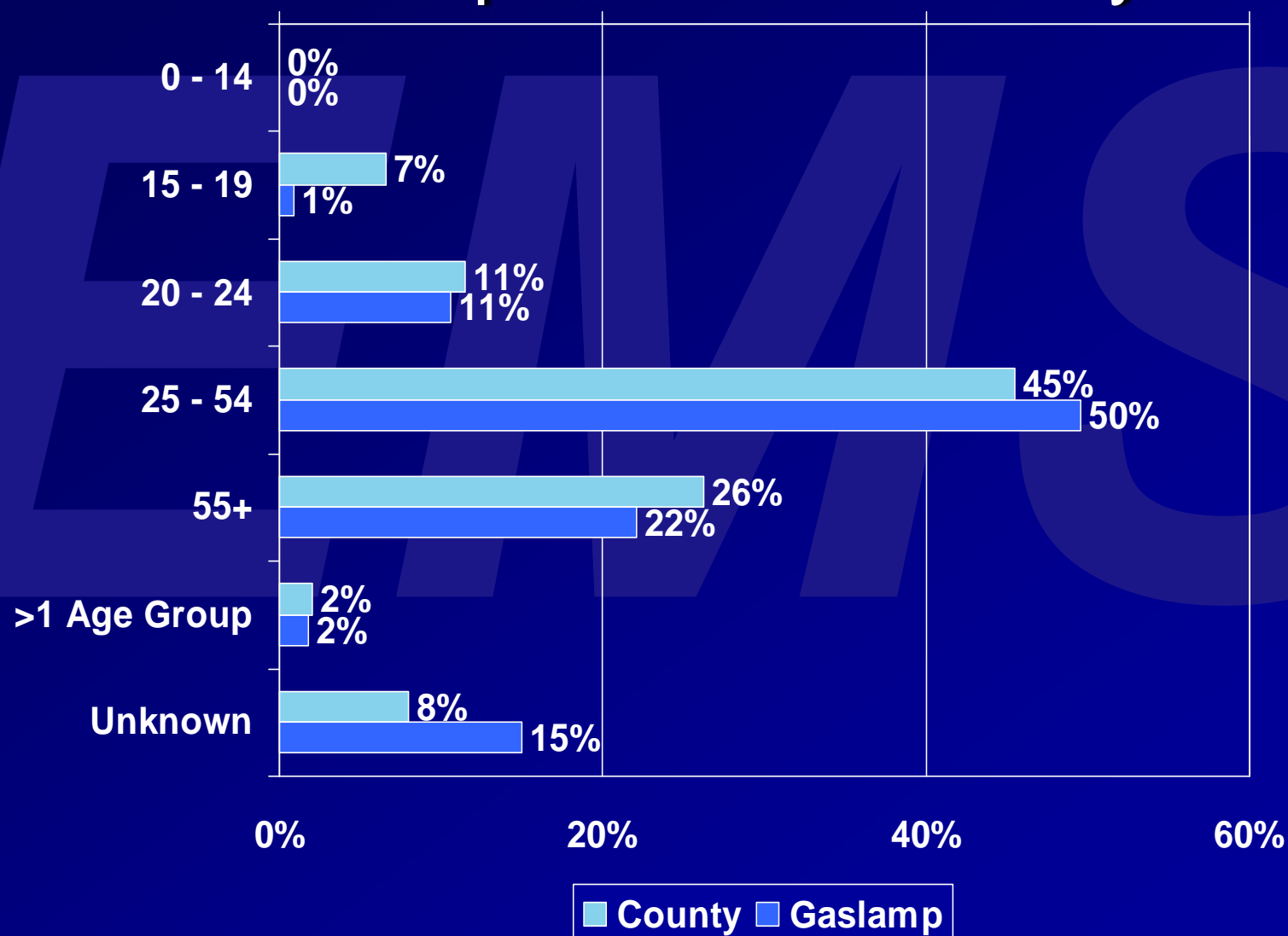
-  0 - 14
-  15 - 19
-  20 - 24
-  25 - 54
-  55+
-  >1 Age Group
-  Unknown

0 0.03 0.06 Miles

Source: County of San Diego Emergency Medical Services, SWITRS, 2003 - 2005

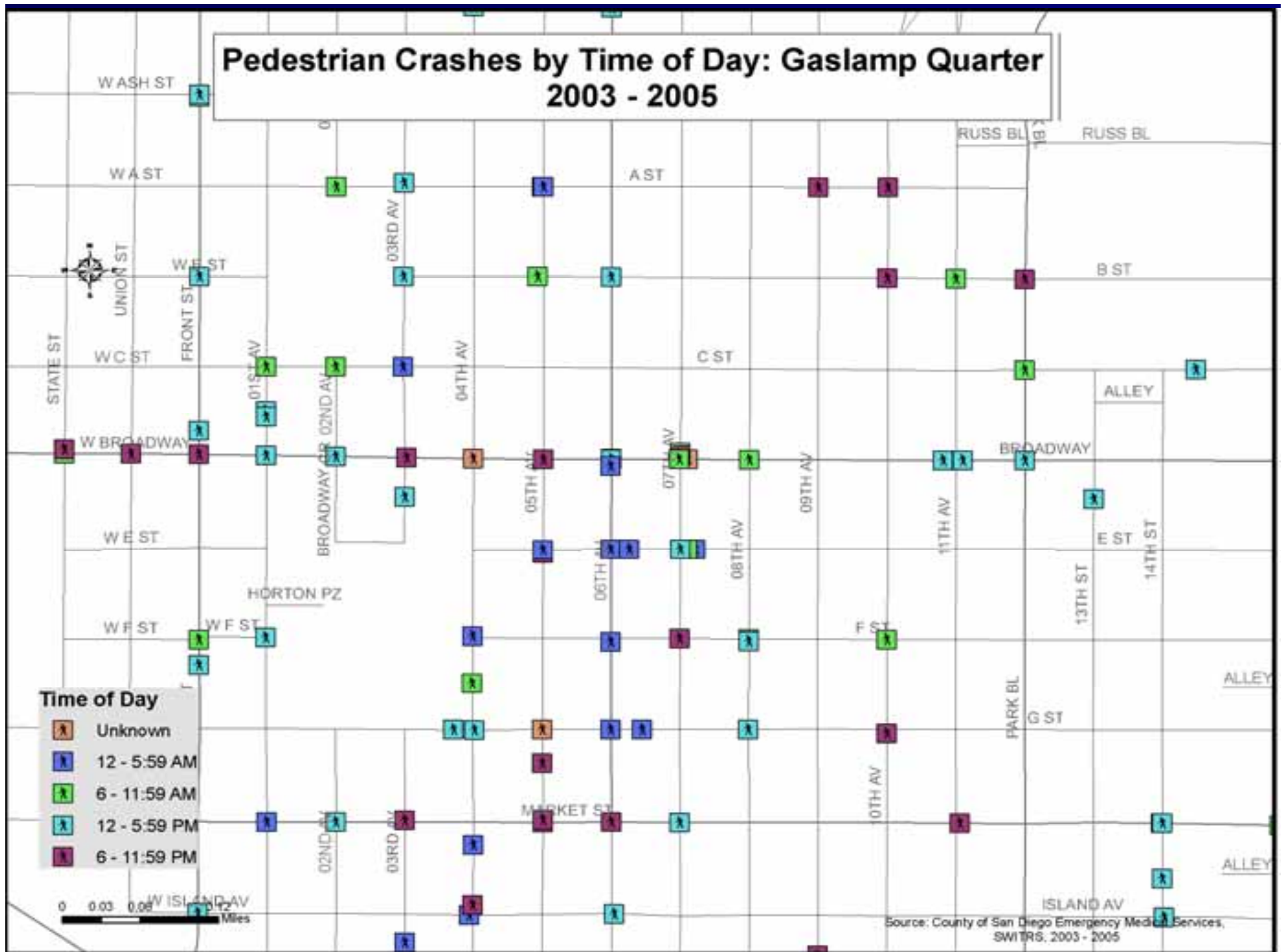


# Driver Age Groups: Gaslamp Quarter vs. County

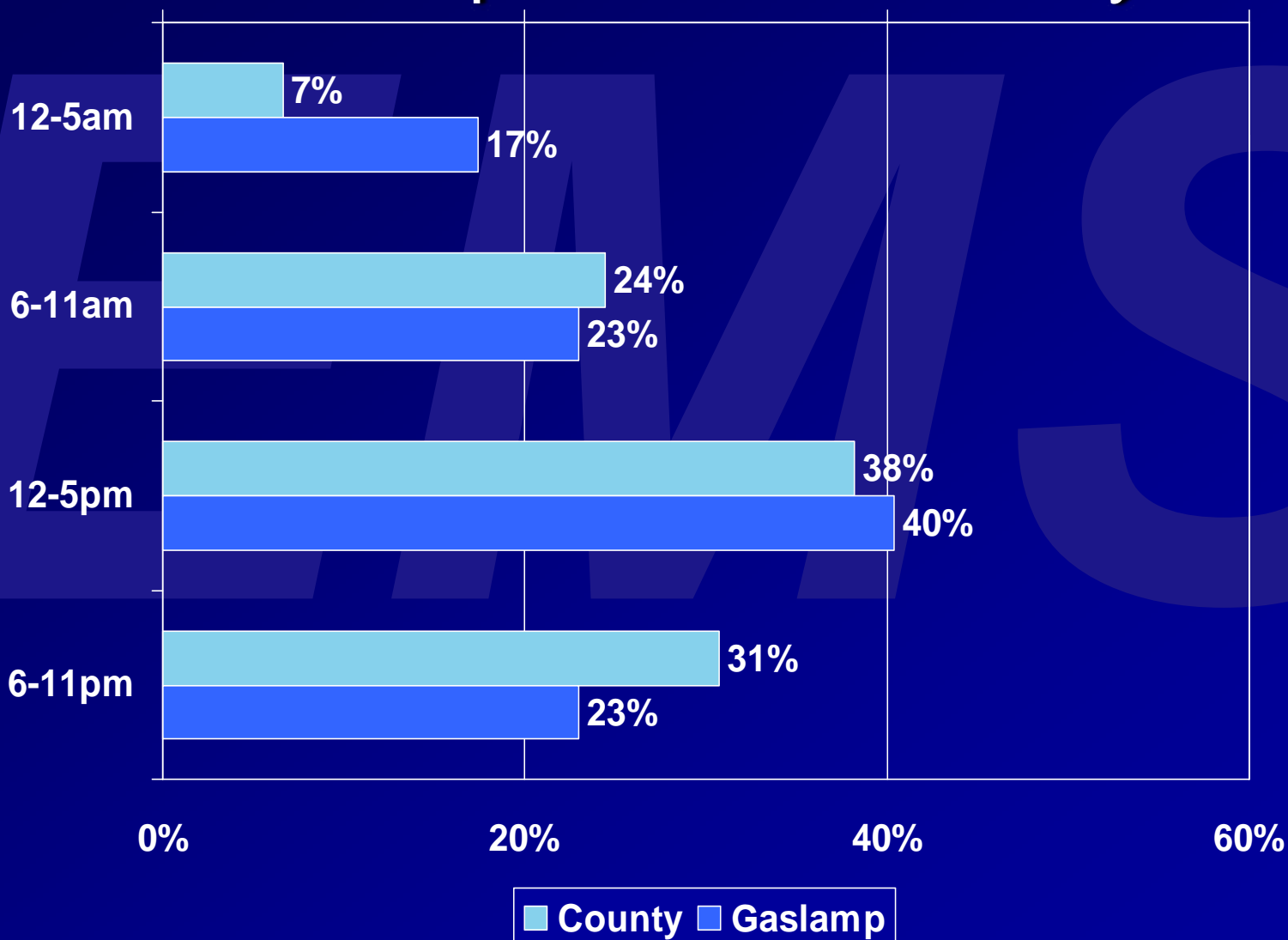




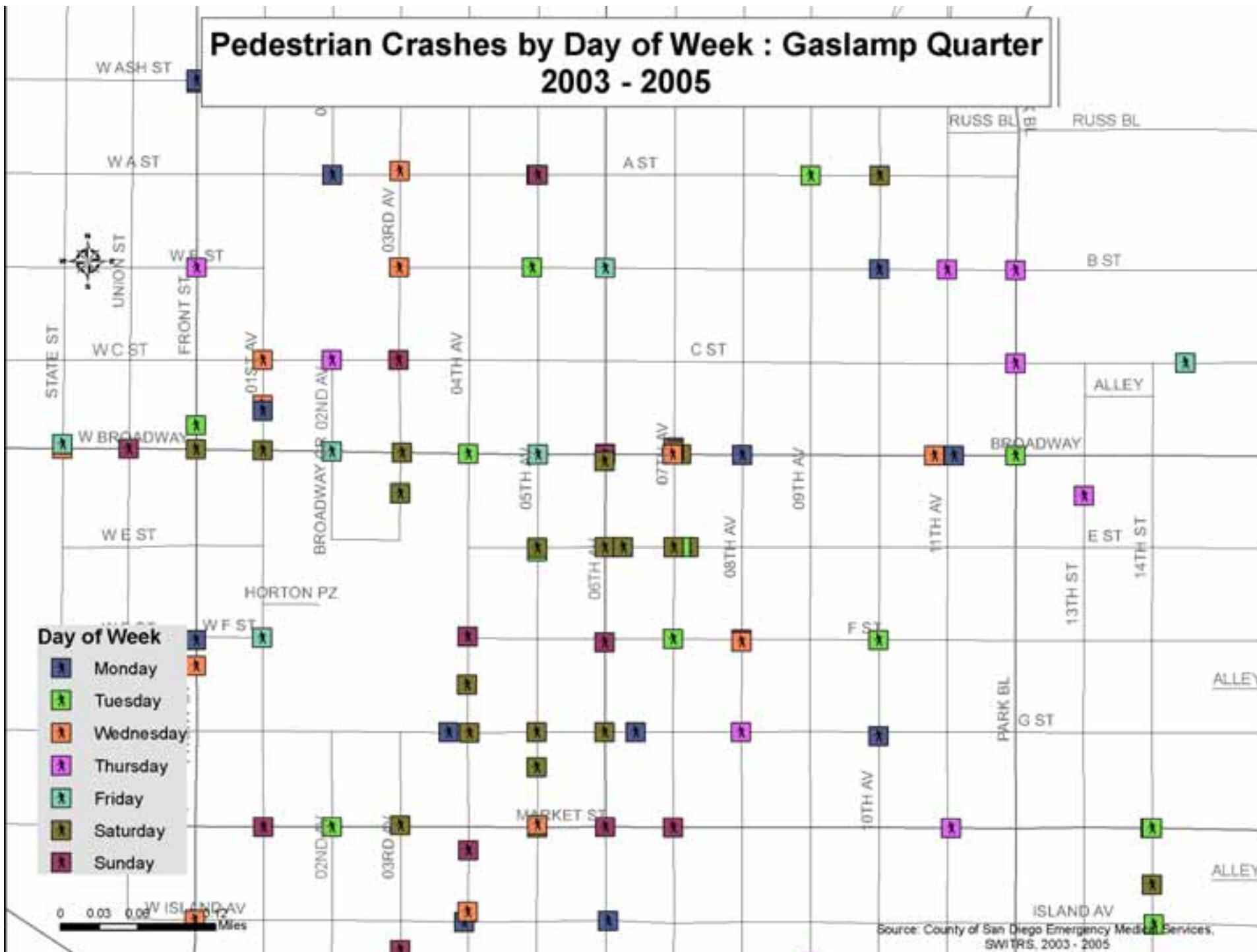
# Pedestrian Crashes by Time of Day: Gaslamp Quarter 2003 - 2005



# Time of Day of Crash: Gaslamp Quarter vs. County

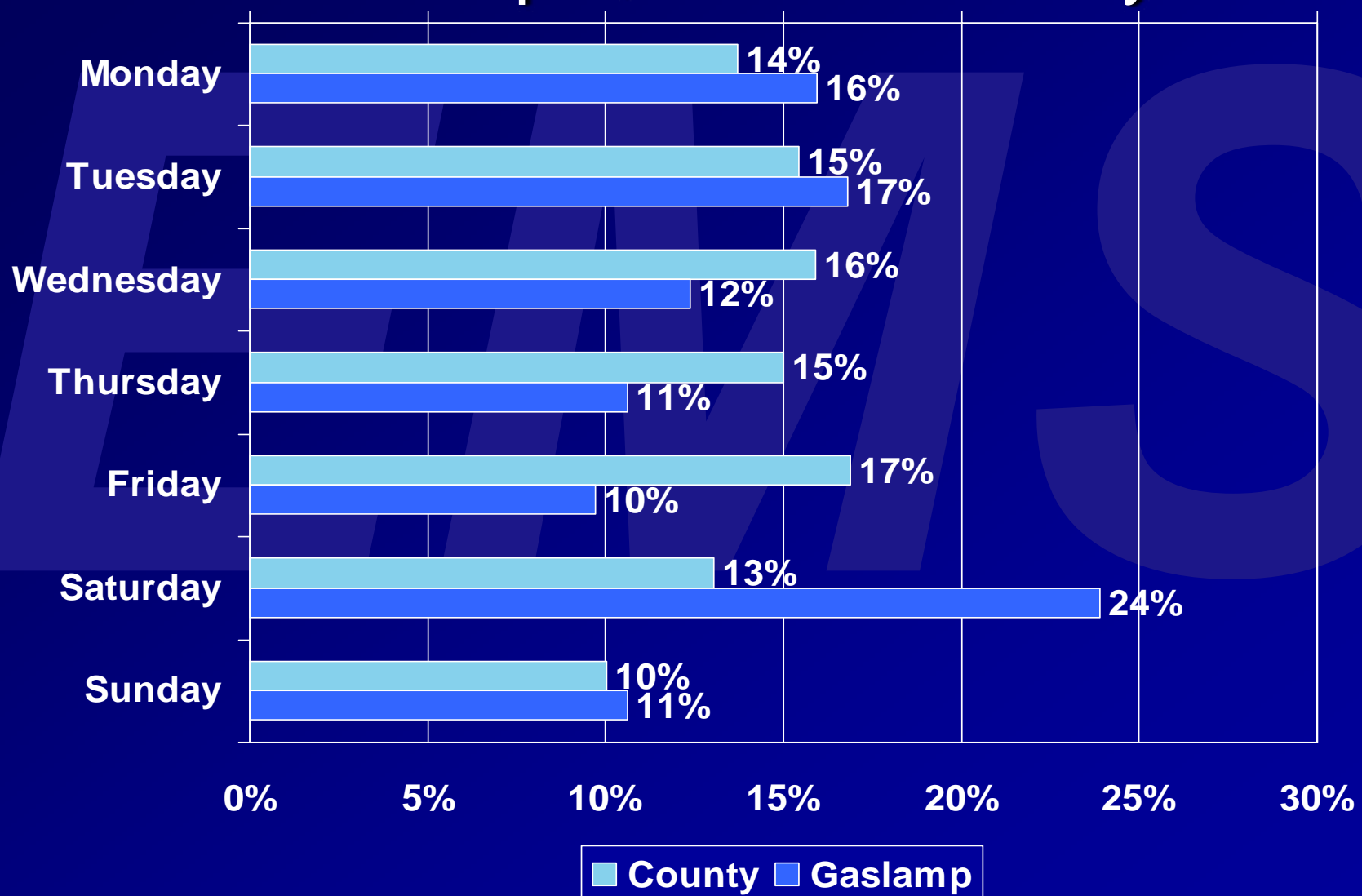


**Pedestrian Crashes by Day of Week : Gaslamp Quarter  
2003 - 2005**

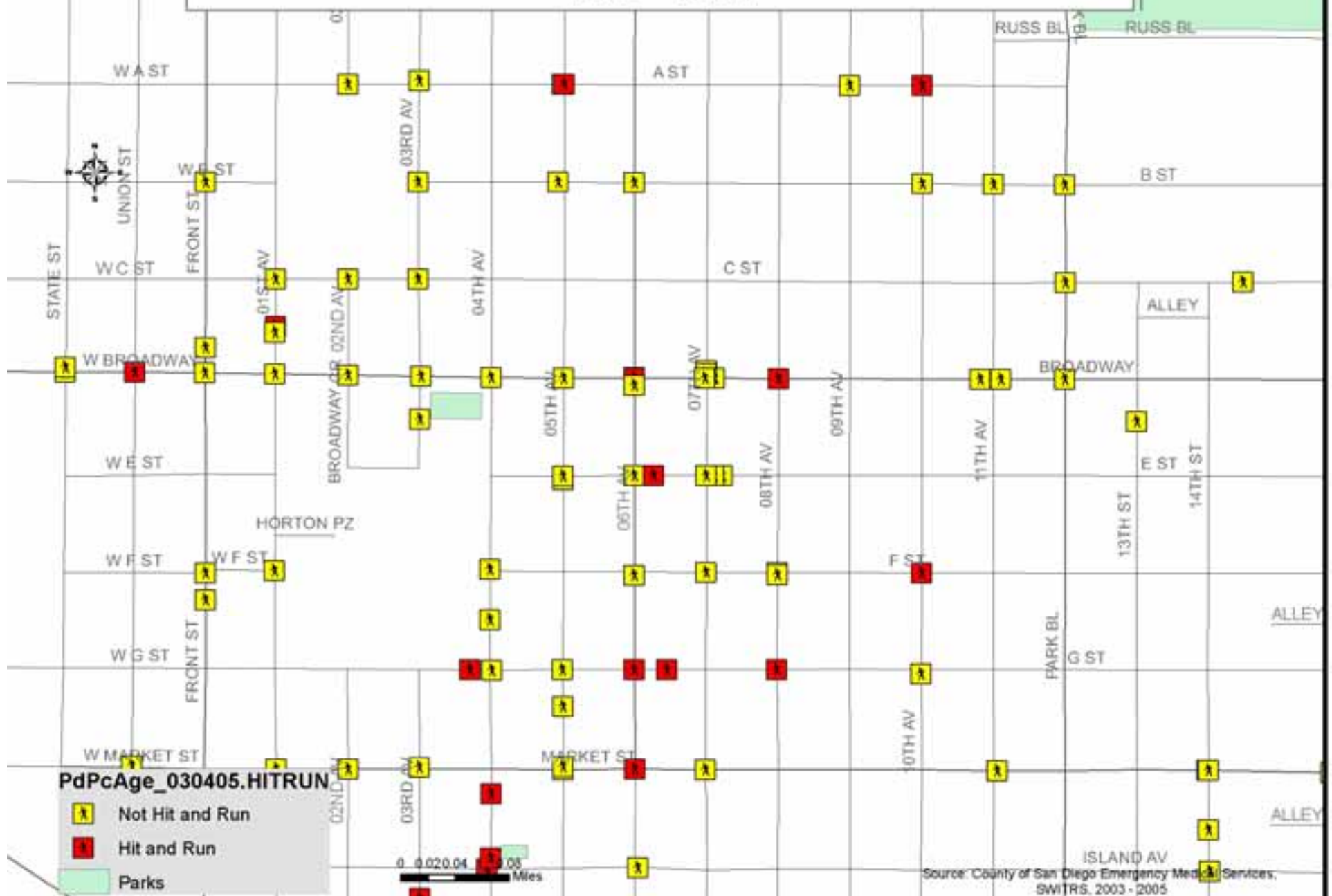


Source: County of San Diego Emergency Medical Services, SWTRIS, 2003 - 2005

# Crash Day of Week: Gaslamp Quarter vs. County



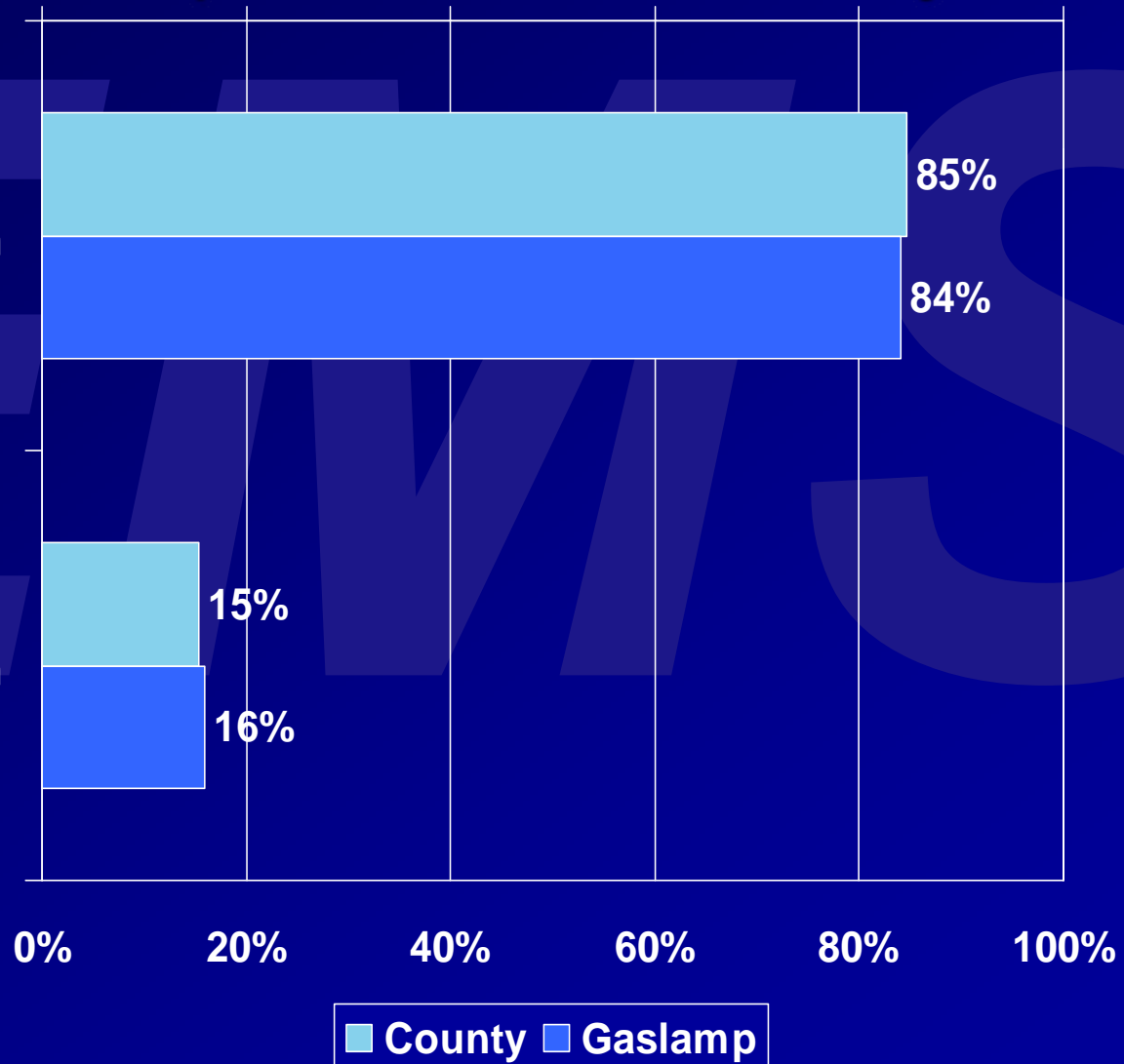
**Pedestrian Crashes by Hit & Run Status: Gaslamp Quarter  
2003 - 2005**



# Pedestrian Hit & Run Status: Gaslamp Quarter vs. County

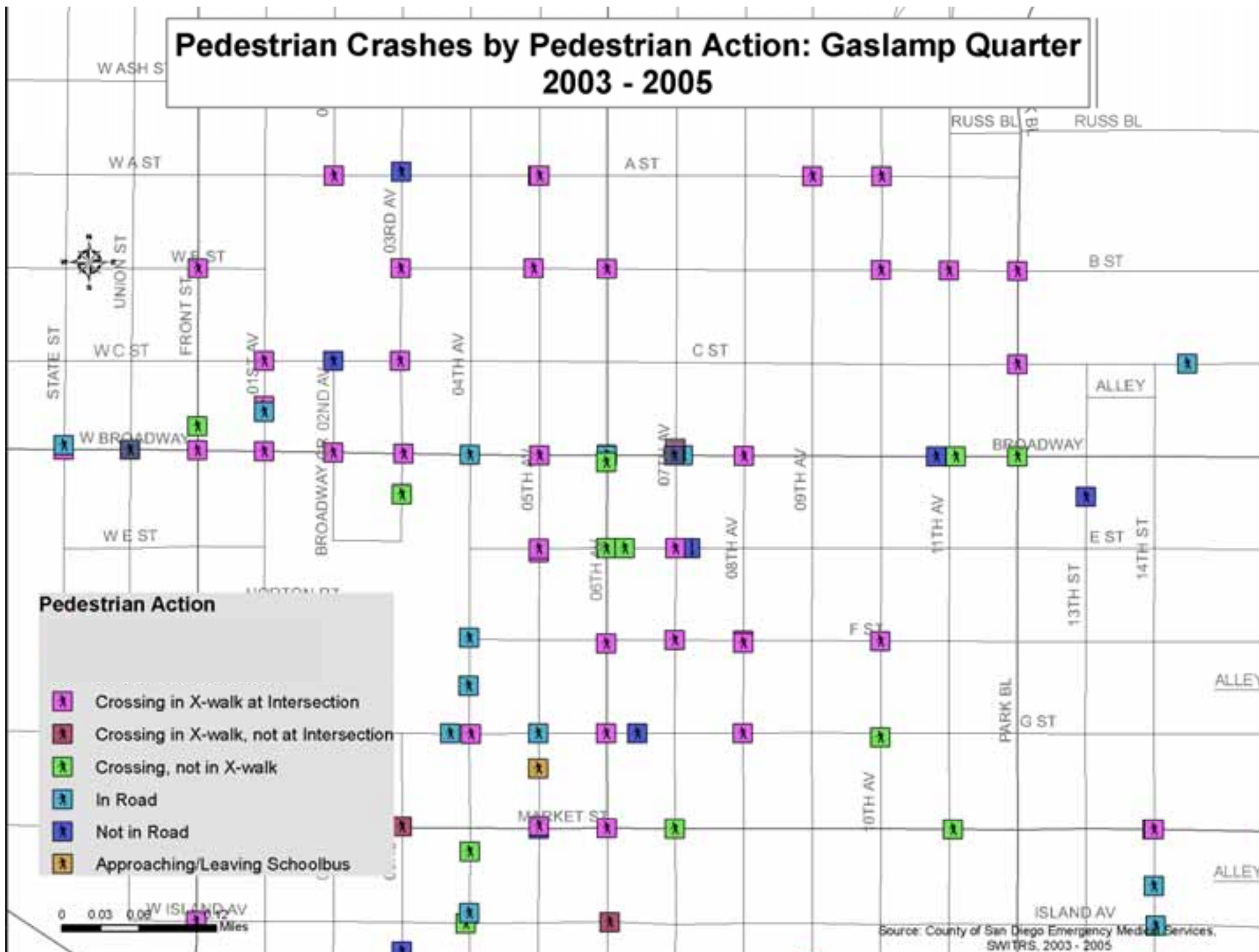
Not Hit & Run

Hit & Run

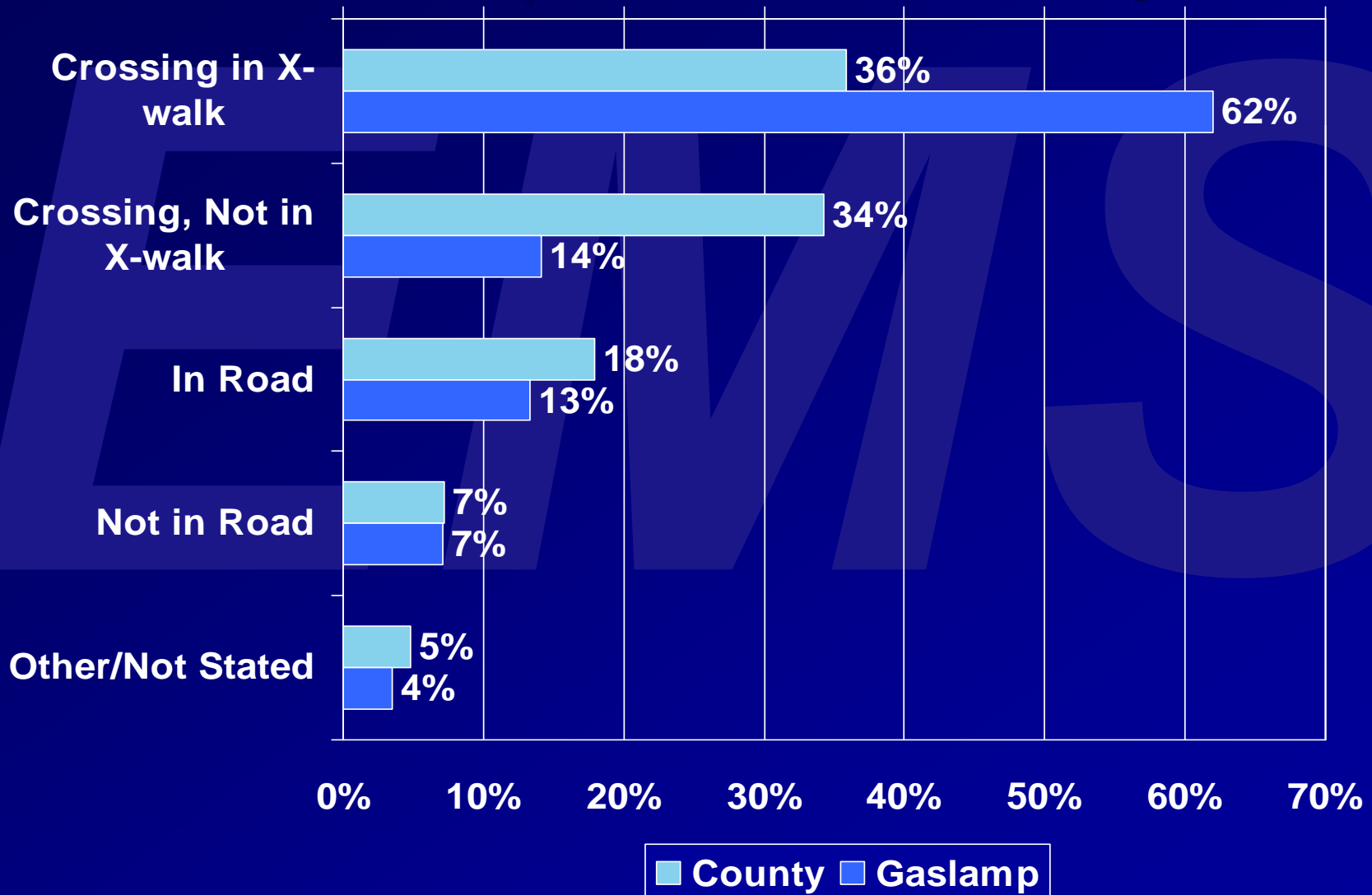




# Pedestrian Crashes by Pedestrian Action: Gaslamp Quarter 2003 - 2005

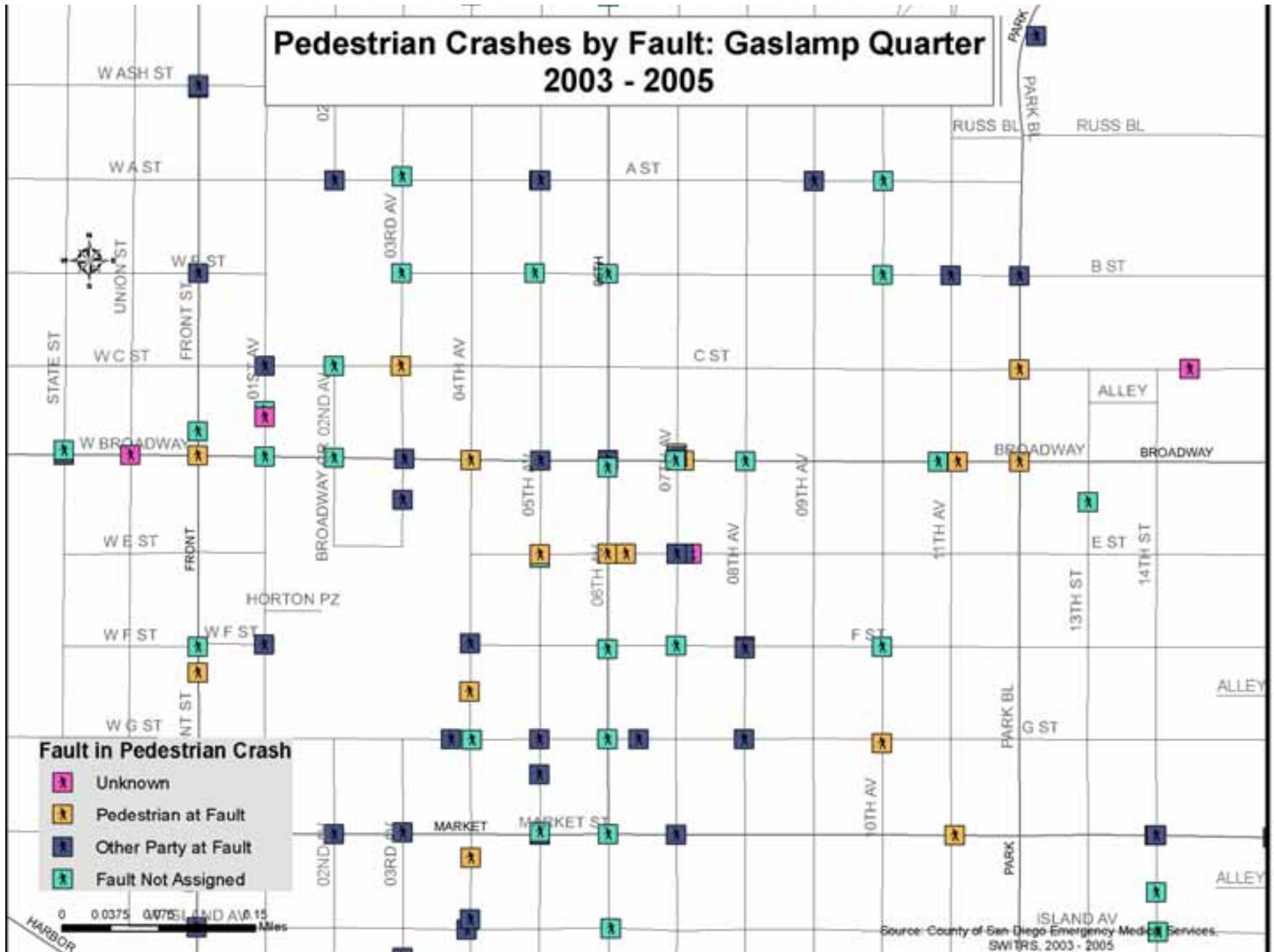


# Pedestrian Action: Gaslamp Quarter vs. County

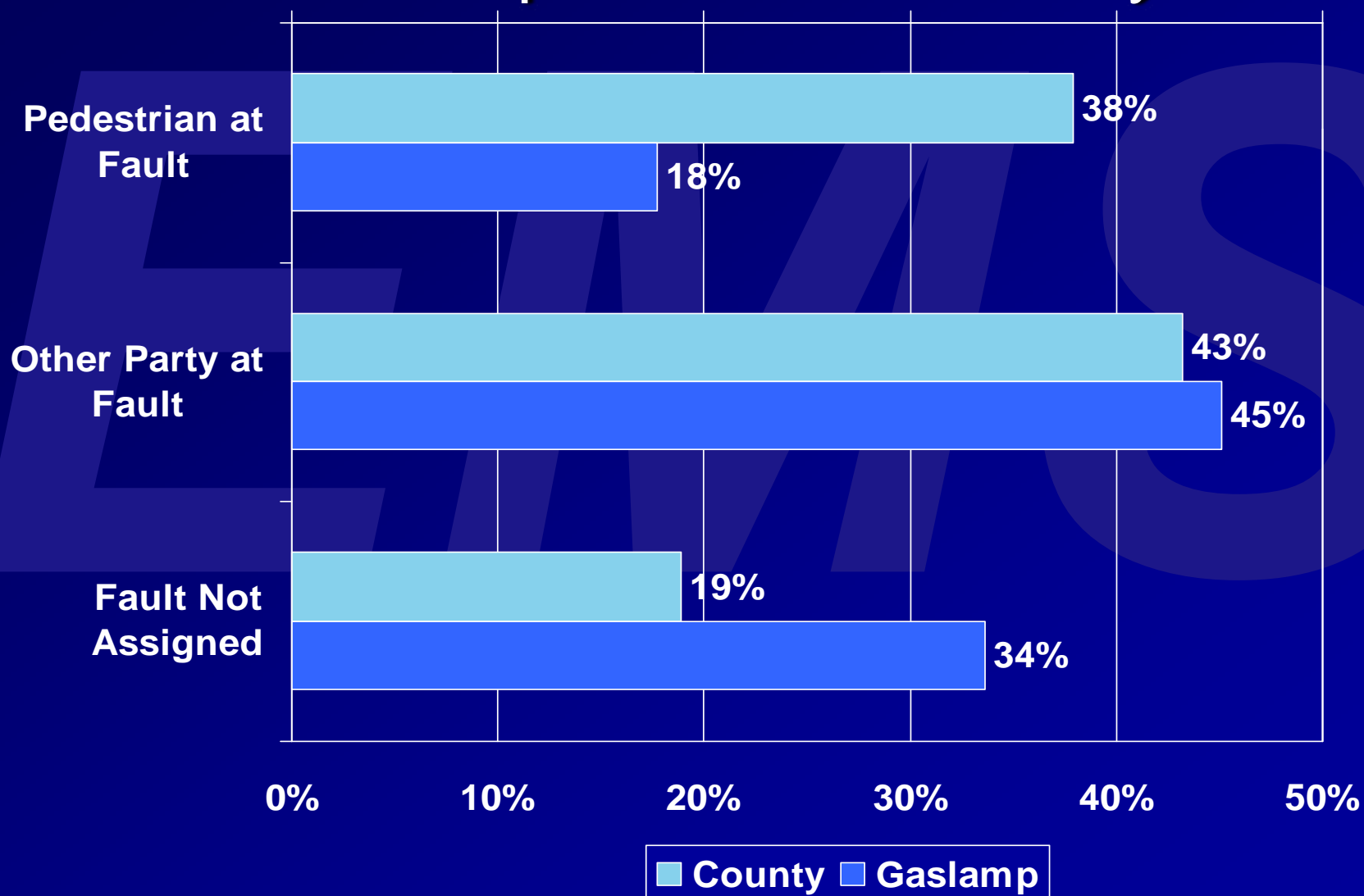




# Pedestrian Crashes by Fault: Gaslamp Quarter 2003 - 2005

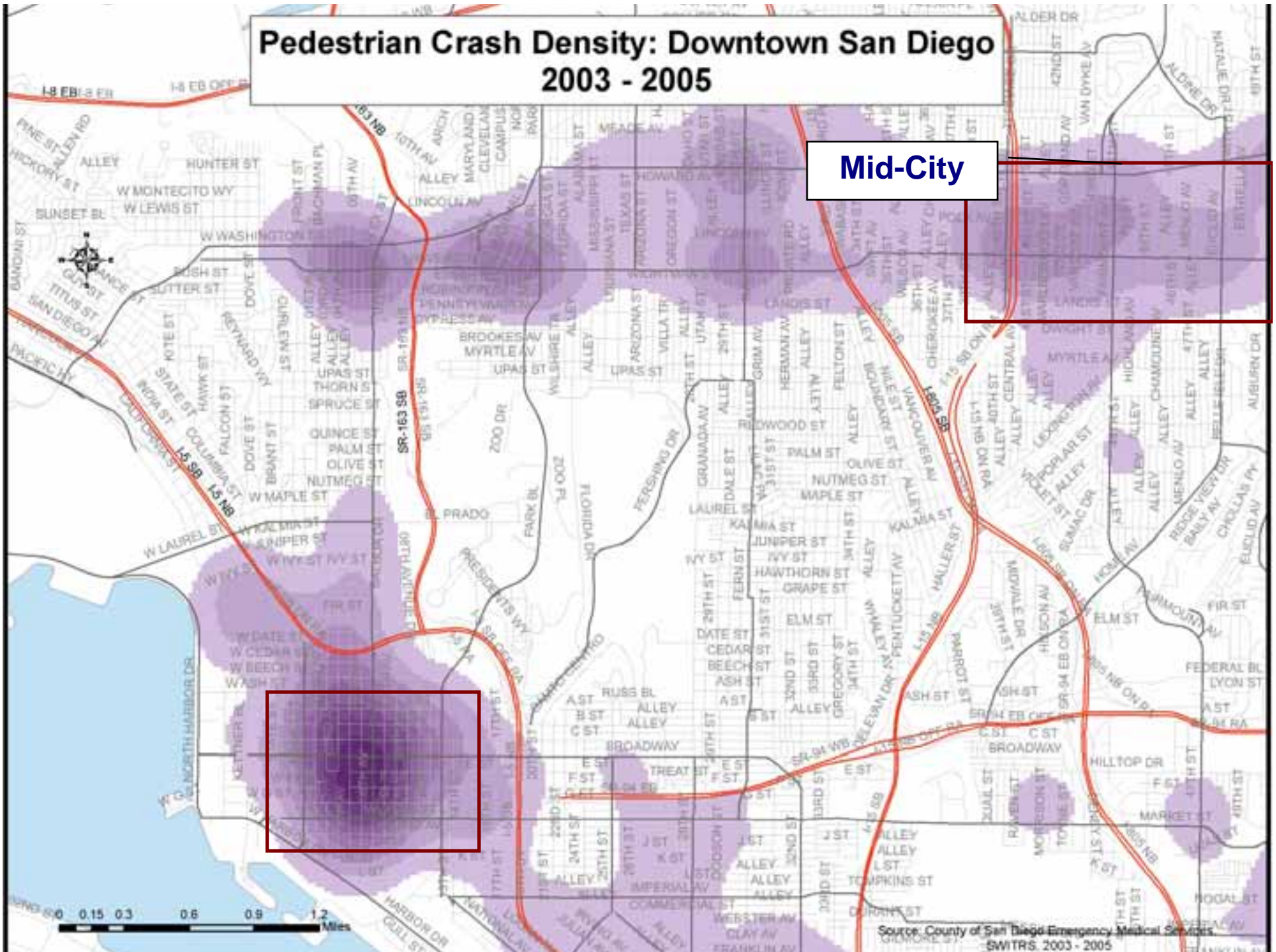


# Fault in Pedestrian Crashes: Gaslamp Quarter vs. County



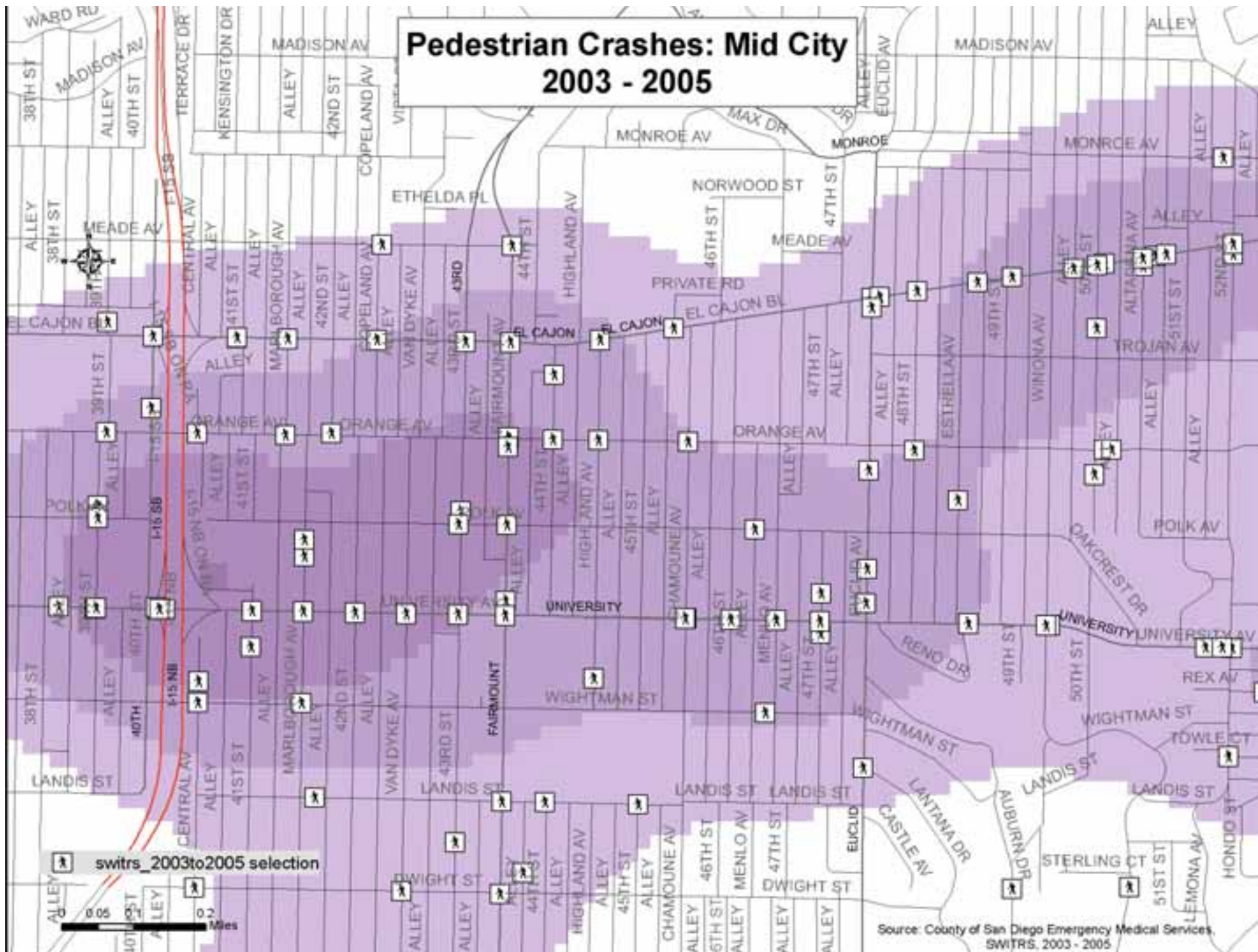
# Pedestrian Crash Density: Downtown San Diego 2003 - 2005

Mid-City

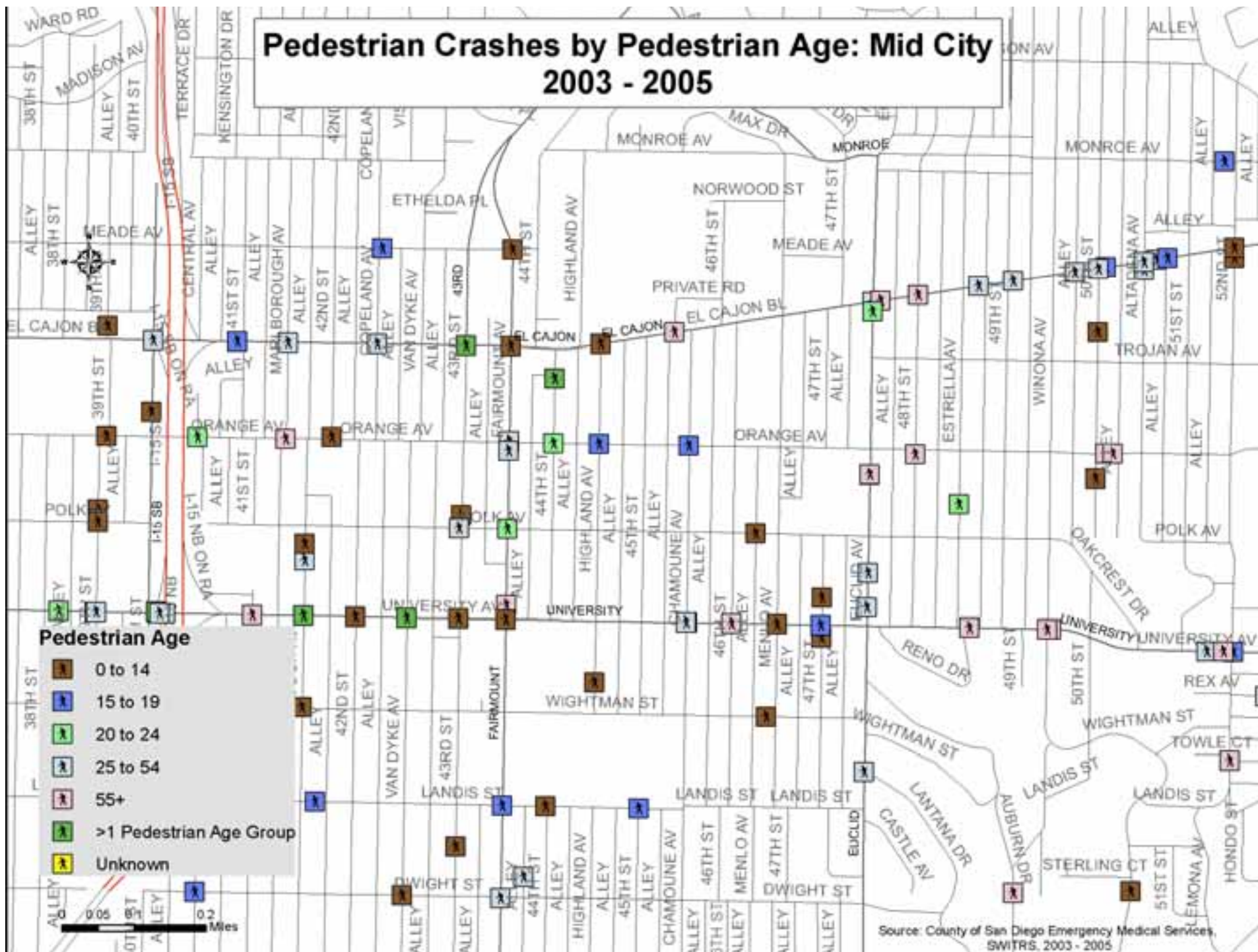




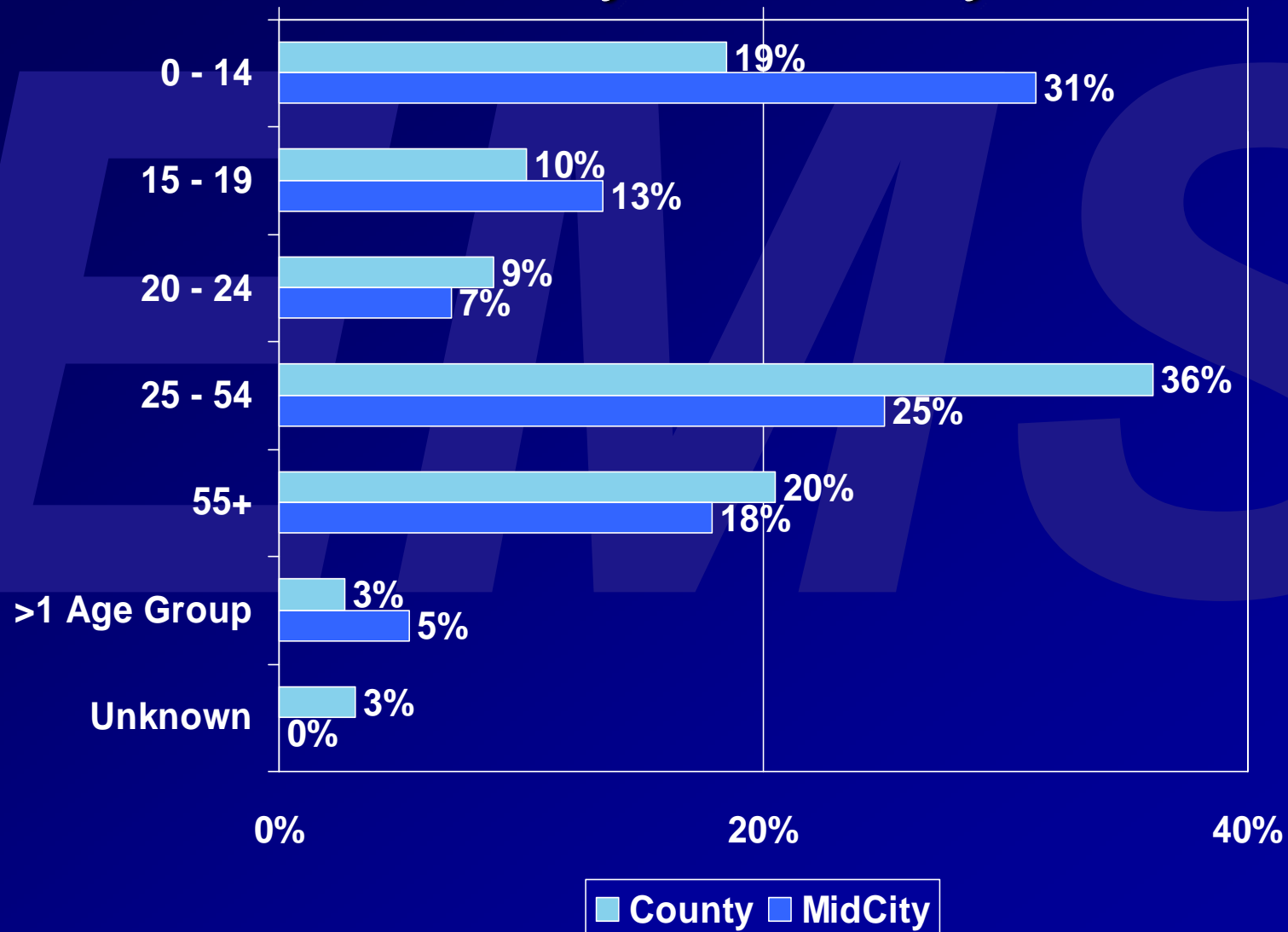
### Pedestrian Crashes: Mid City 2003 - 2005



# 

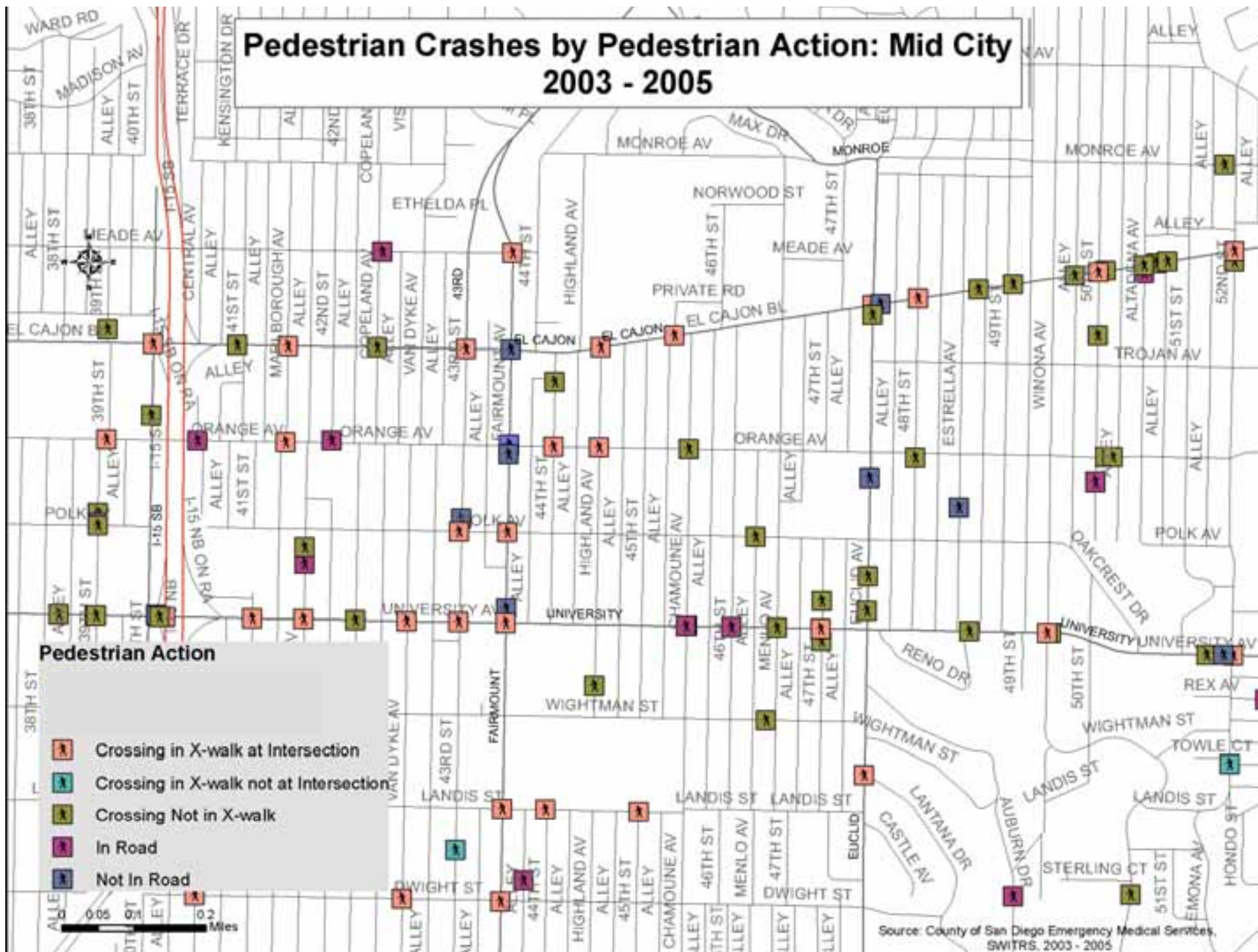


# Pedestrian Age Groups: Mid-City vs. County

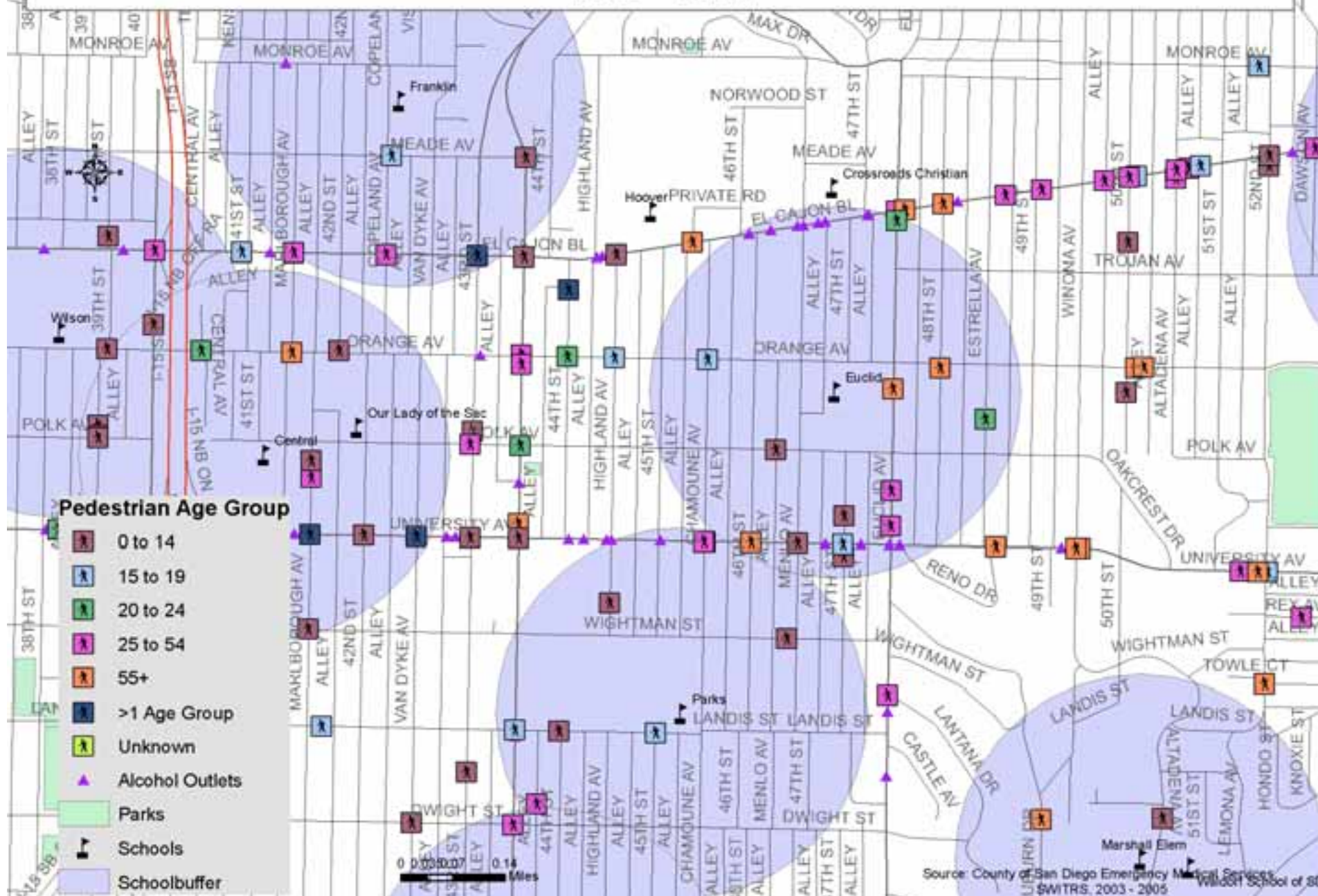




# Pedestrian Crashes by Pedestrian Action: Mid City 2003 - 2005

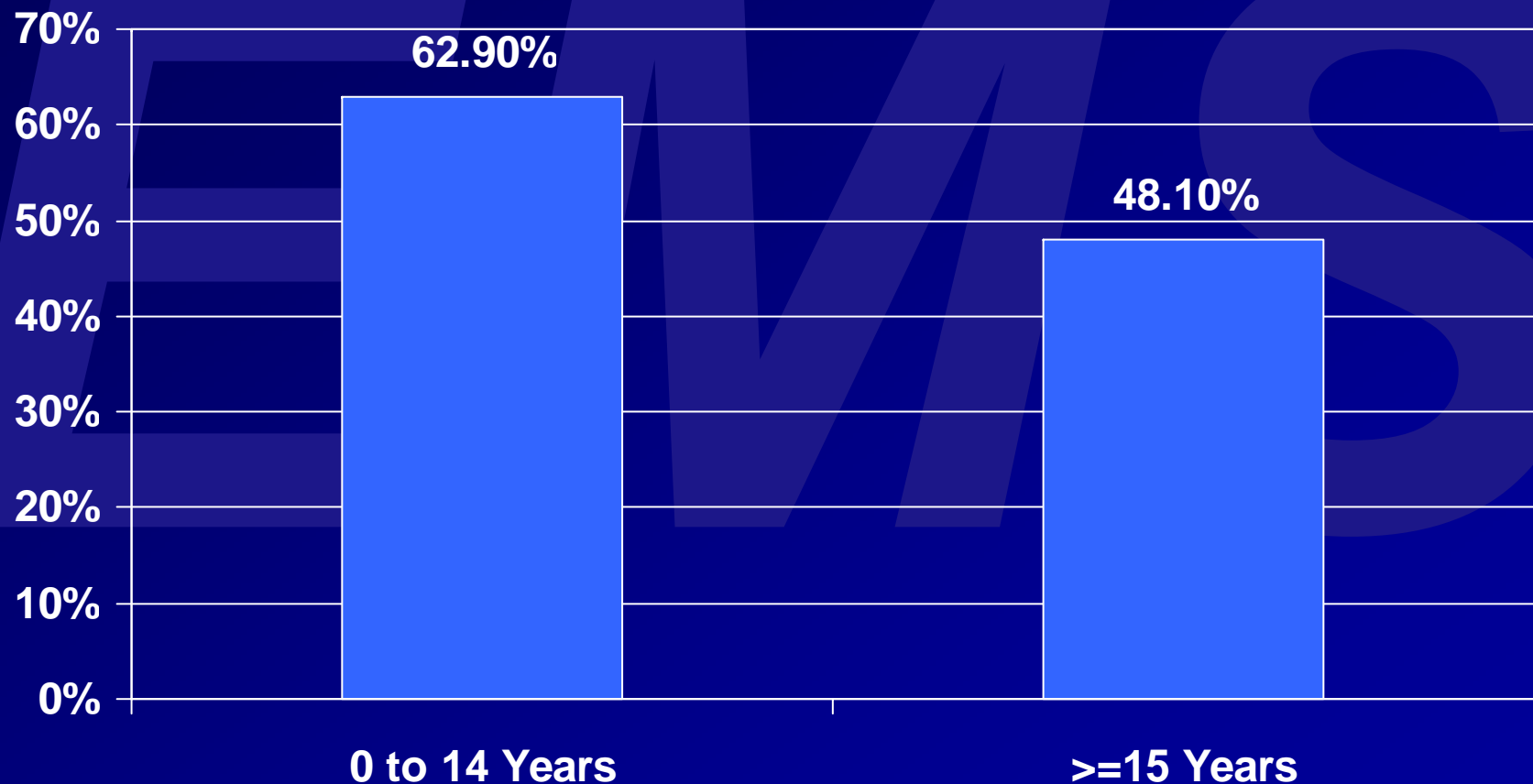


# Pedestrians Crashes within 1/4 Mile of Elementary or Middle Schools: Mid City 2003 - 2005





# Percent within ¼ Mile of an Elementary or Middle School, by Age: Mid-City



# Conclusions

- Unique risk factors down to the neighborhood level
- Grid street layout
- Alcohol
- Age patterns
- Look for environmental issues where risk factors cluster
  - E.g., crossing outside of crosswalk: more crosswalks needed?

# Recommendations

## ■ Education

- Remind drivers to look out for drunk walkers
- Don't drink and walk! Messages
- Message distribution sites
  - Schools
  - Bars

## ■ Engineering

- Targeted street closures
- Pedestrian bridges

## ■ Enforcement

- Police presence at key hours
- Drinking & walking legislation

# Acknowledgements

The authors wish to thank

- California Highway Patrol
- San Diego County law enforcement agencies

# For More Information

Alan Smith, PhD, MPH

Epidemiologist

County of San Diego HHSA

Emergency Medical Services

[Alan.Smith@sdcounty.ca.gov](mailto:Alan.Smith@sdcounty.ca.gov)

(619) 285-6429

# Pedestrian Action: Mid-City vs. County

