



Presenting
**A Map Based Tourism
Web Site**

Presentation #1005



With you today



Chris Thomas

Manager, Strategic Initiatives

cthomas@dmTispatial.com
(905) 948 -2003



Showcasing



1. OFSC Goals
2. Site Considerations
3. Solution Overview
4. Technical Configuration
5. Site Demo
6. Data Collection
 - Paper
 - Online editing (redlining)
 - GPS
7. What's to come



OFSC Goals


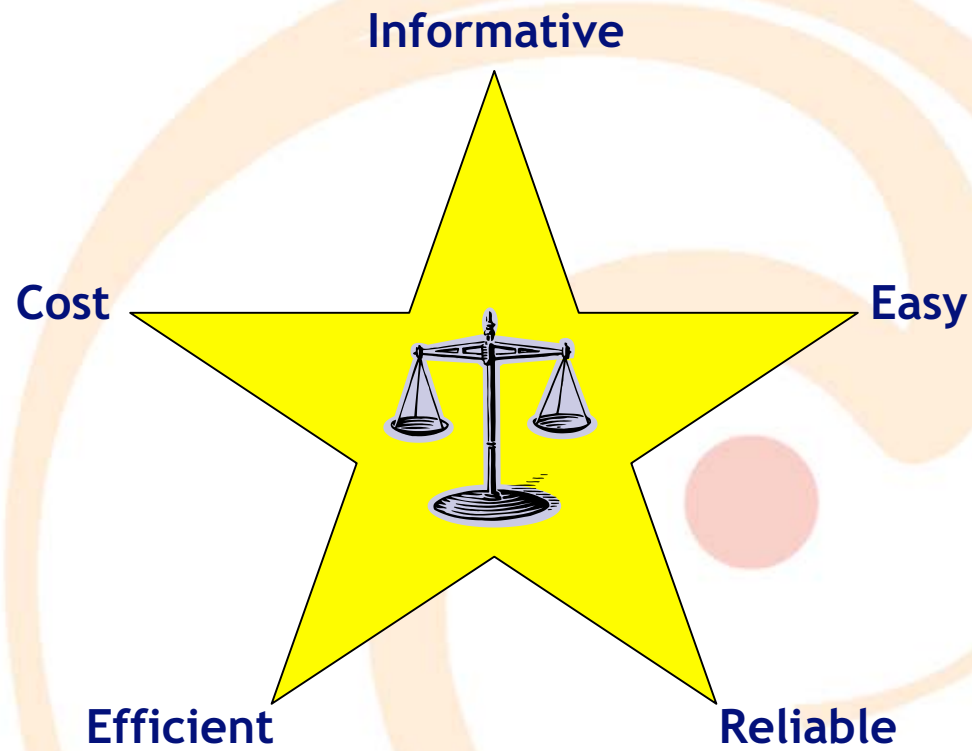


1. Easy access to a up to date, provincial trail data
2. Dynamic map functionality accessed through a very intuitive interface
3. Powerful, informative up to date base map data (water, roads, points of interest, etc.)
4. Access trail condition and weather information

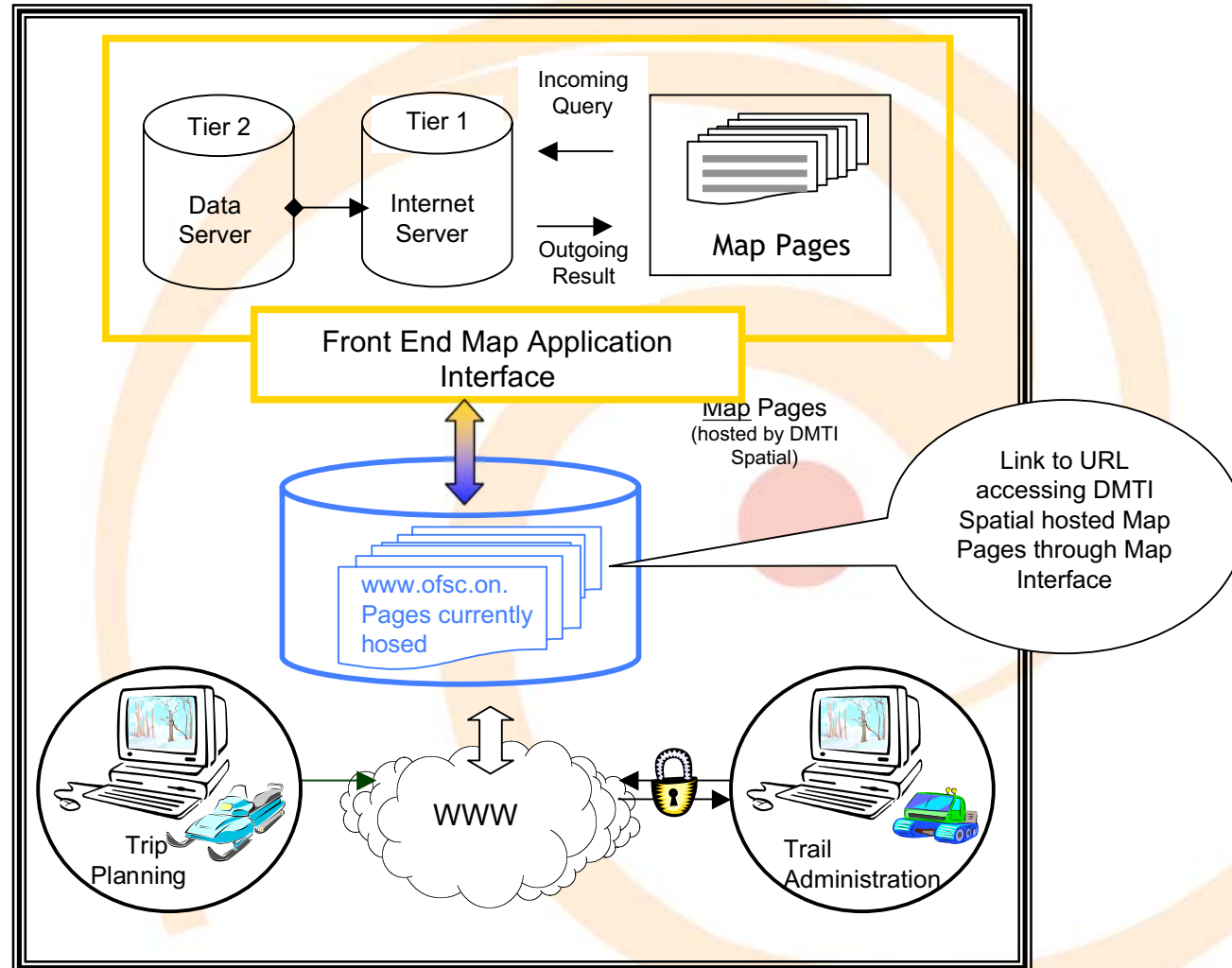


Site Considerations

really
smart
spatial
solutions™

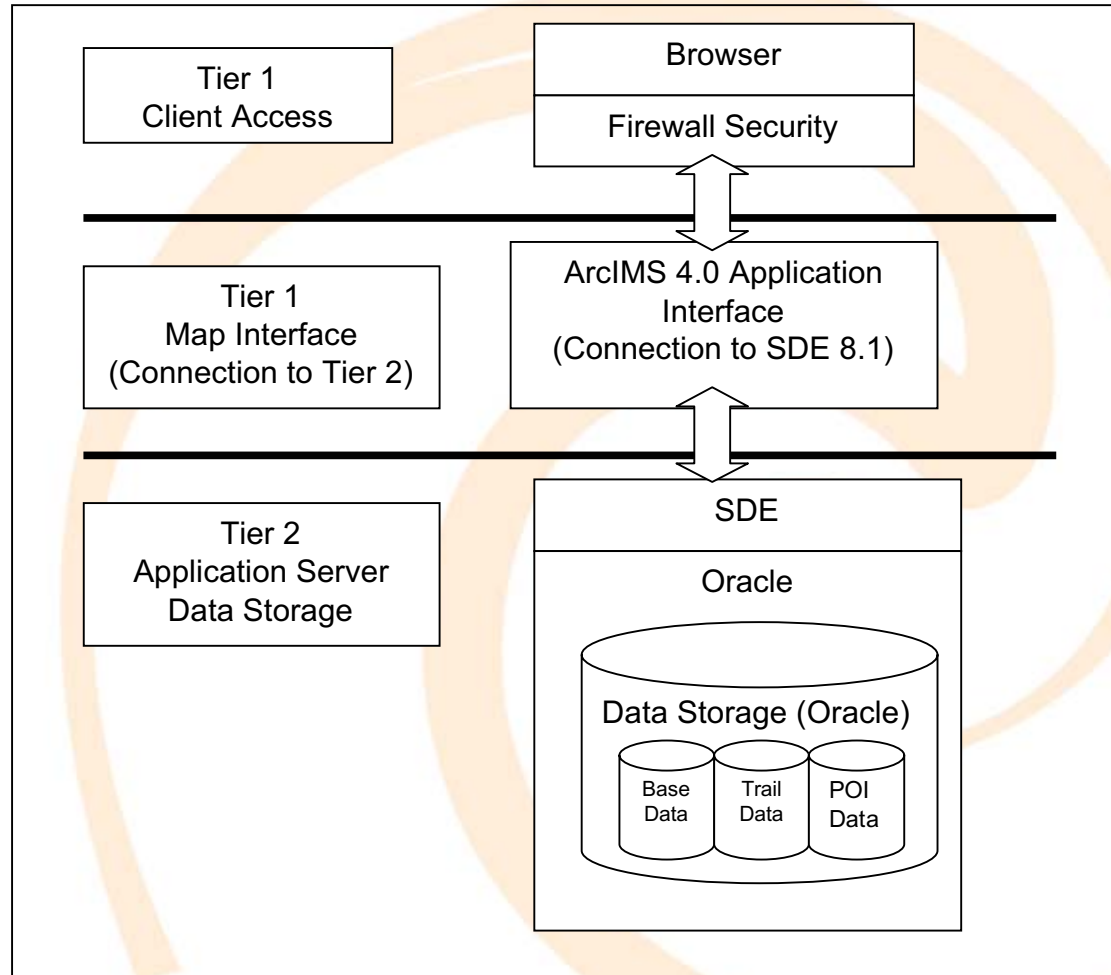


Solution Overview





Technical Configuration





really
smart
spatial
solutions™

Demo Time!

