



GeoDiscover Alberta

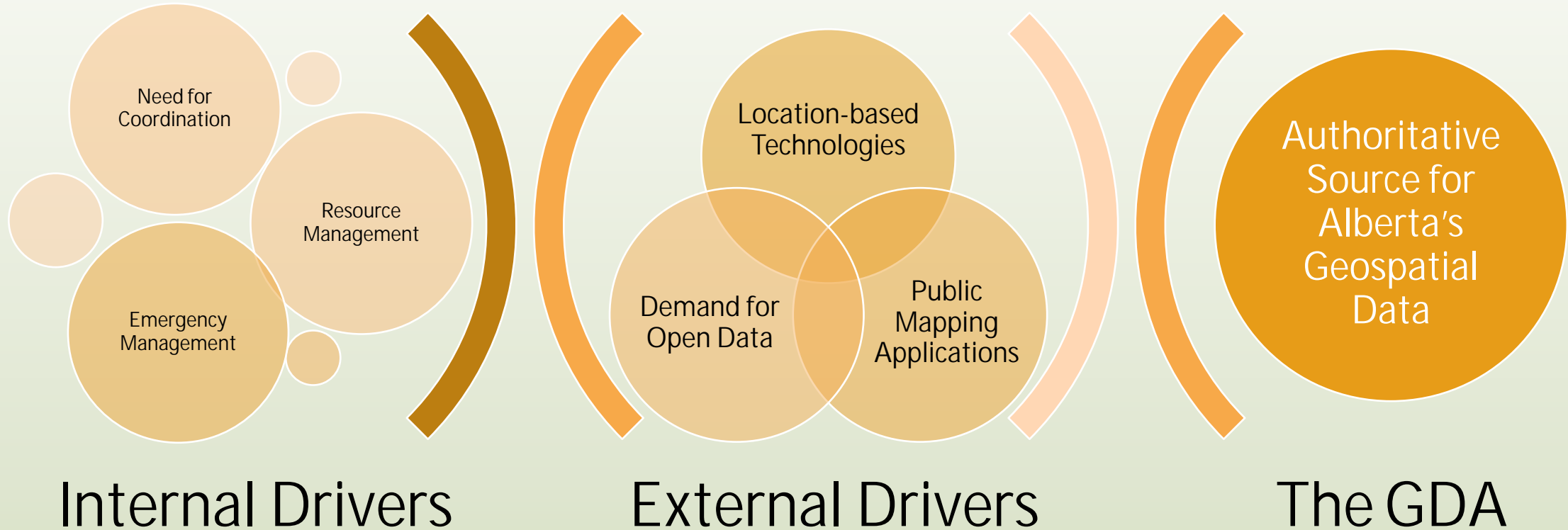
Jordan Erker | Government of Alberta



The GeoDiscover Story

A ONE GOVERNMENT APPROACH

ONE GOVERNMENT APPROACH – WHY?



A FEDERATED MODEL – WHY?

Large Land Base 255,541 sq mi

- Diverse Population
- 1.5 times the size of California with about a 1/10 of the population

Resource Based Economy

- Highly Specialized Interests
- Technology Enabled – SuperNet
- 33% of Canadian Geomatics Industry in Alberta

Independent Culture

- Demand for Autonomy
- Demand for Expertise



Creating the GDA

How the GeoDiscover program got started.

2009



Needs

Why was GDA necessary?



Requirements

What are the unique features?

Collection

What strategic partnerships were necessary?



Design

What technological solutions and data standards were required?





2013


Alberta's SDI

GDA identified in agreements as the keeper of the Spatial Data Infrastructure for Alberta.

Networks & Linkages

GROWING GEODISCOVER

Prospects & Pressures




Community
of Practice




Cost
Savings




Centralized
Access



Authoritative
Authoring

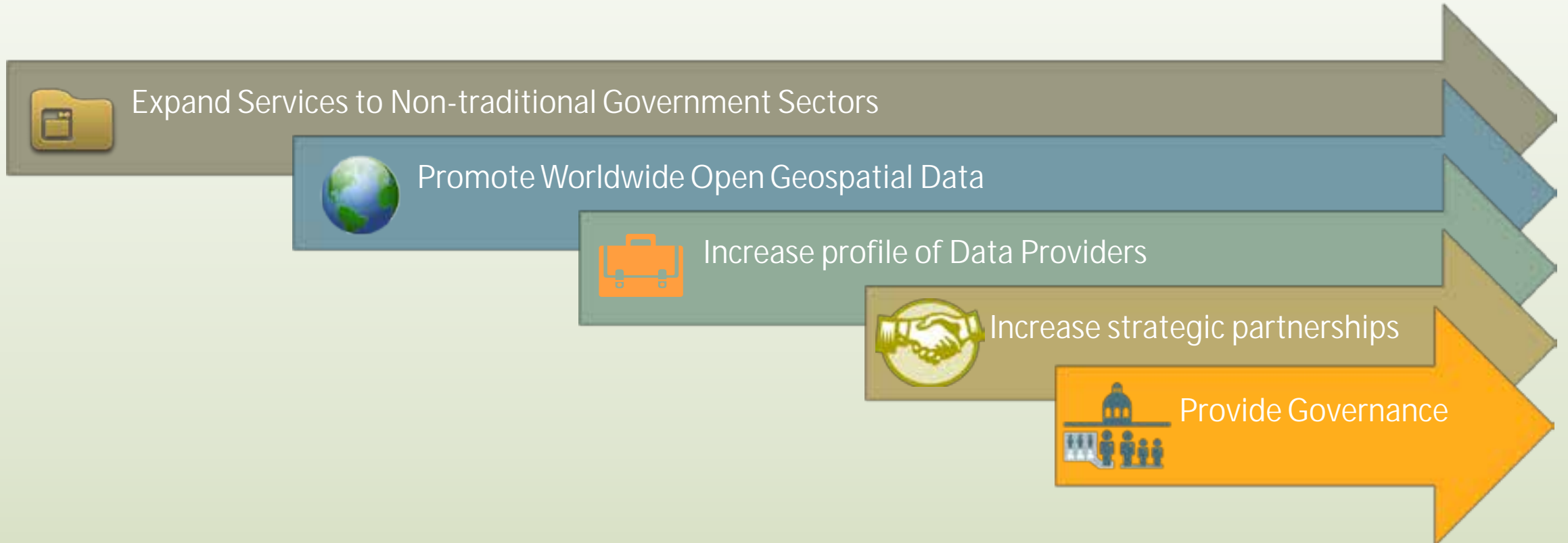


Standardization
of Data



Licensing
Permissions

Next Steps / Going Forward



Contact Us @

geodiscoveralberta@gov.ab.ca