

Successes in Regionalized GIS

Sacramento Region Fire Agencies



Who We Are

Sacramento Regional Fire/EMS
Communications Center



- 3rd largest dispatch center in California
- Answered 500,000 calls and dispatch 170,000 annually
- Received 12 awards in 2013

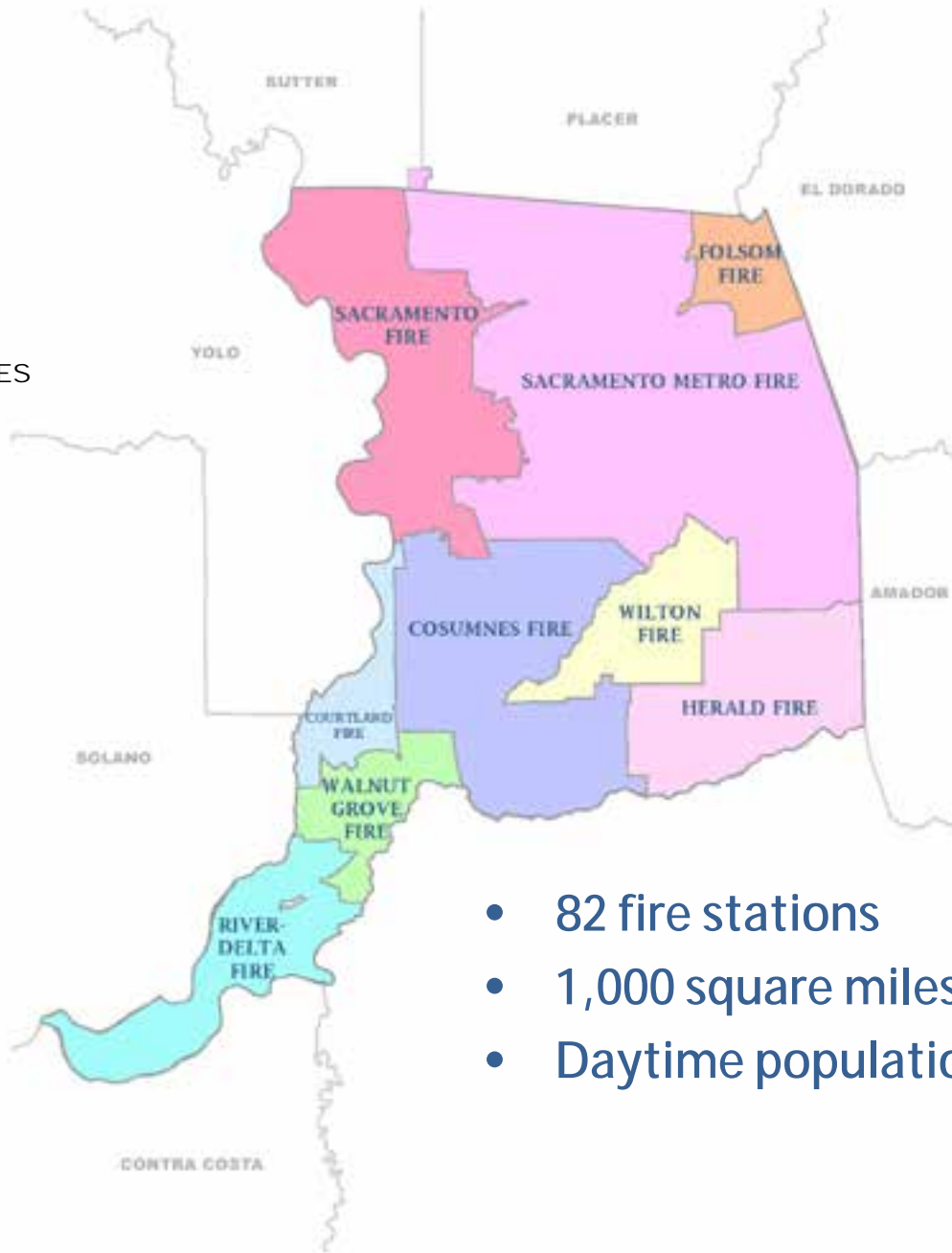




SRFECC GOVERNING BOARD MEMBER AGENCIES



SRFECC VOLUNTEER AGENCIES



- 82 fire stations
- 1,000 square miles
- Daytime population, 2.4 million

Past Model

Sacramento Regional Fire/EMS
Communications Center



- Last GIS coordinator was 2007
- GIS support focused on maintaining CAD system data
- GIS support for our 8 fire agencies was absent
- GIS was conducted in a vacuum
- Disparate systems
- The past model was insufficient for our vision

Present Model

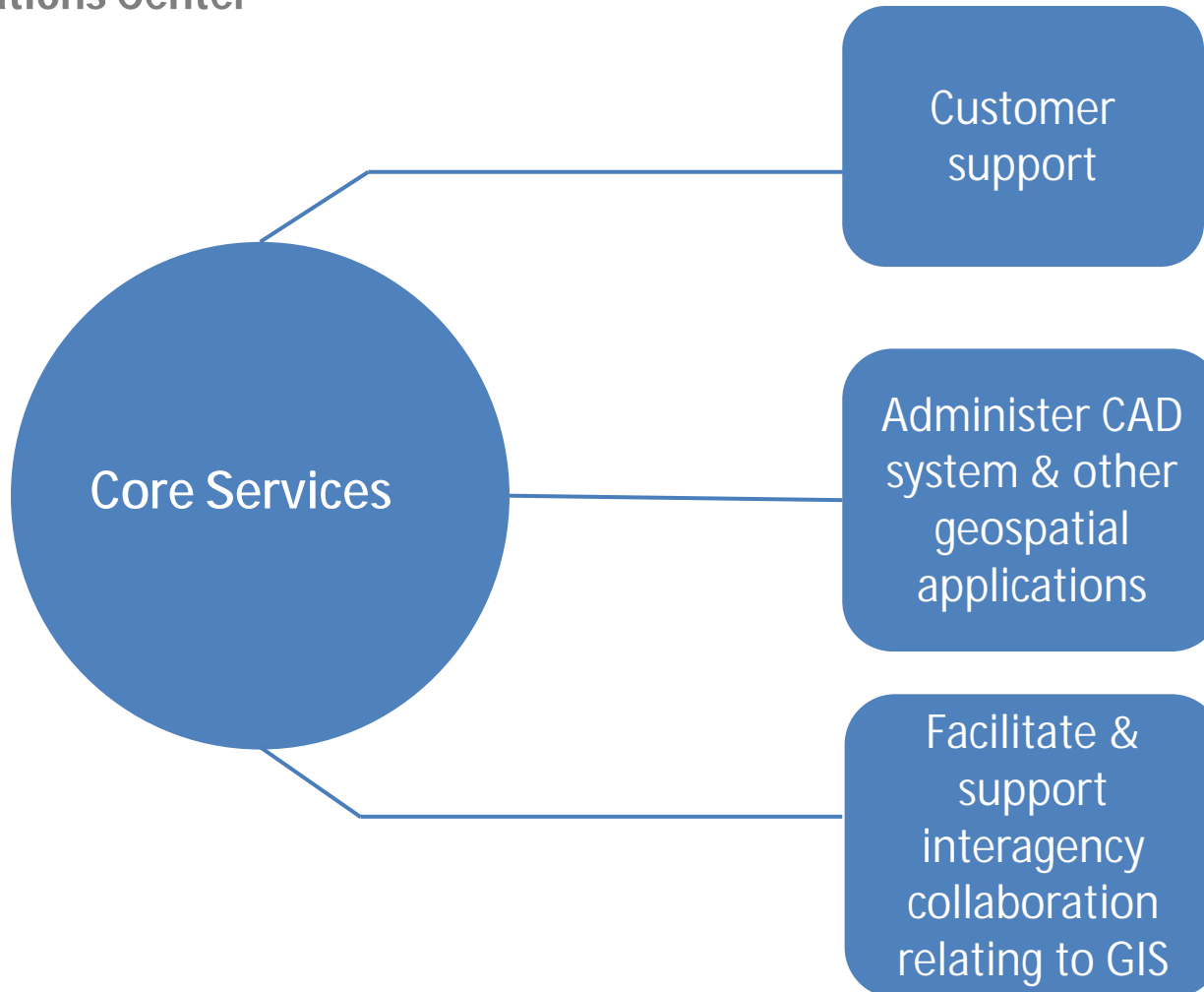
Sacramento Regional Fire/EMS
Communications Center



- Created a central hub for GIS services, products, and knowledge
- Reinvested in our relationships with regional partners
- Expanded our outreach beyond core services

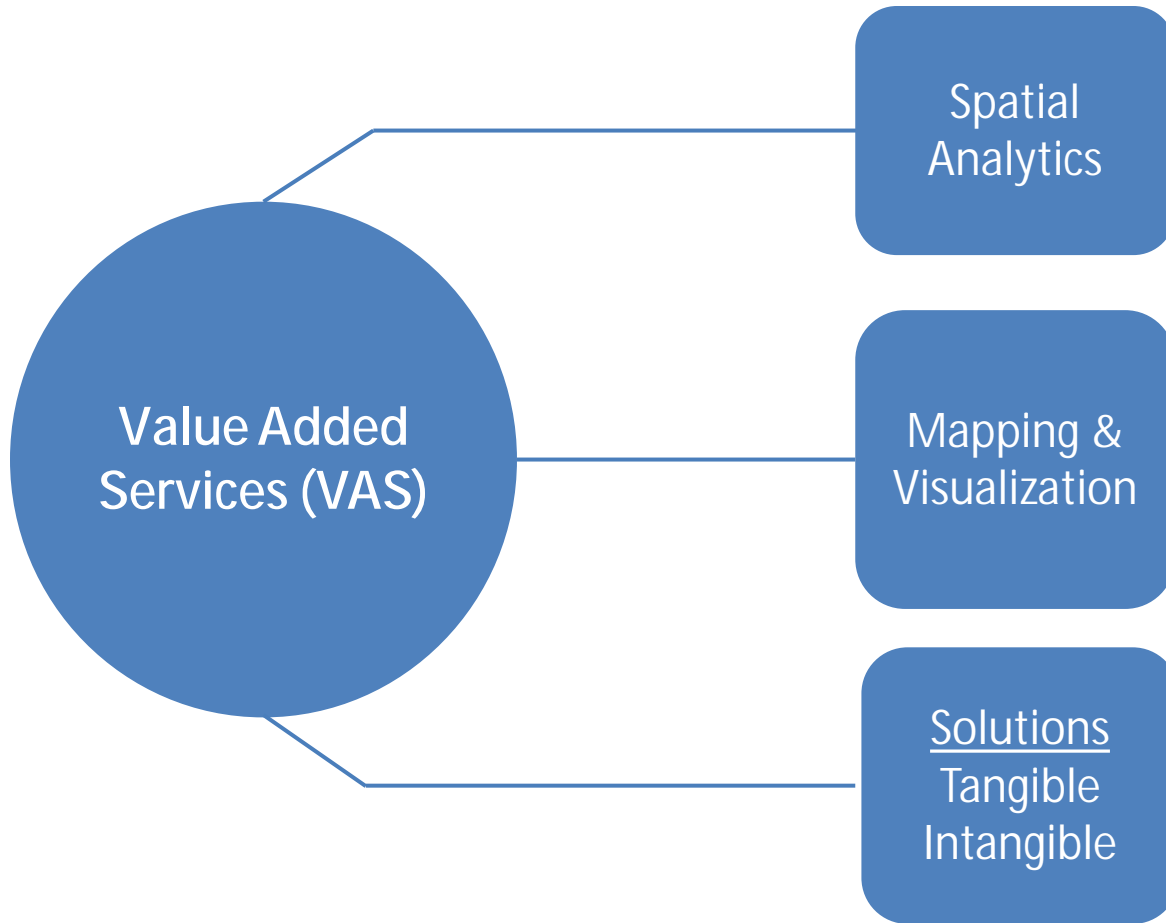
Present Model

Sacramento Regional Fire/EMS
Communications Center



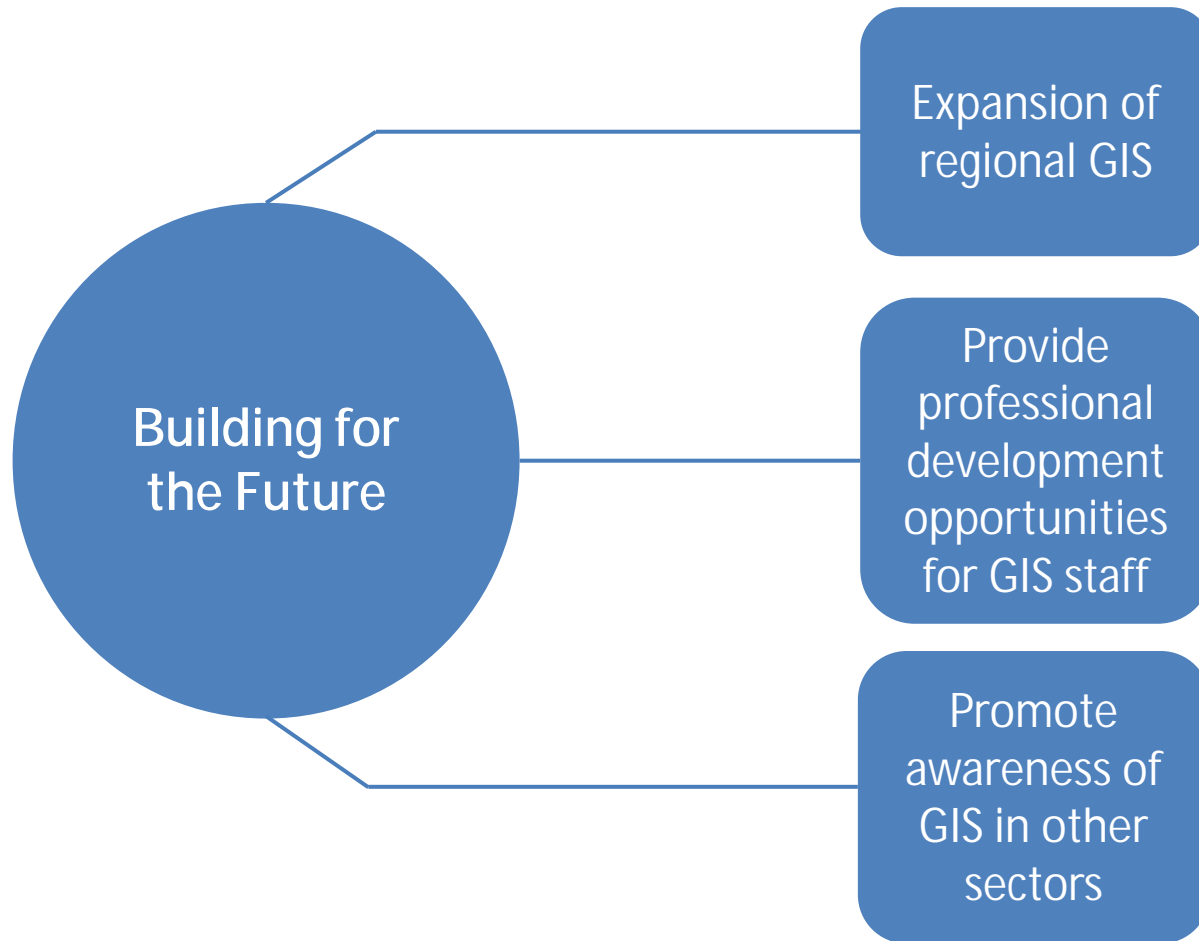
Present Model

Sacramento Regional Fire/EMS
Communications Center



Future Model

Sacramento Regional Fire/EMS
Communications Center



Contact Information



John Herrera | GIS Coordinator

jherrera@srfec.ca.gov

Ramona Navarrete

SRFECC GIS Volunteer

2006 ESRI SAG Award Receptient

Folsom Lake College Adjunct Professor

rnavarrete@srfec.ca.gov