

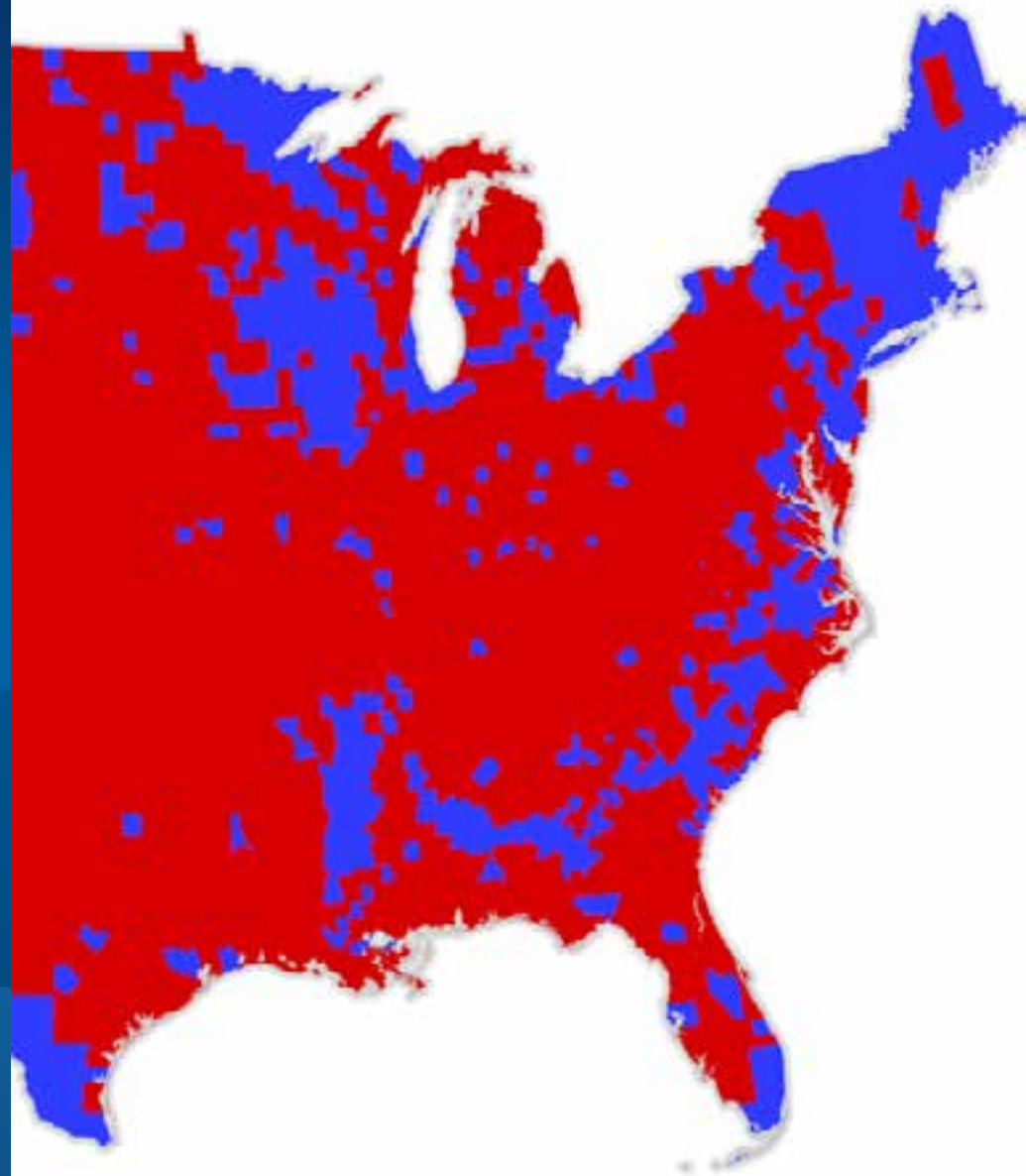


Mapping Population Data

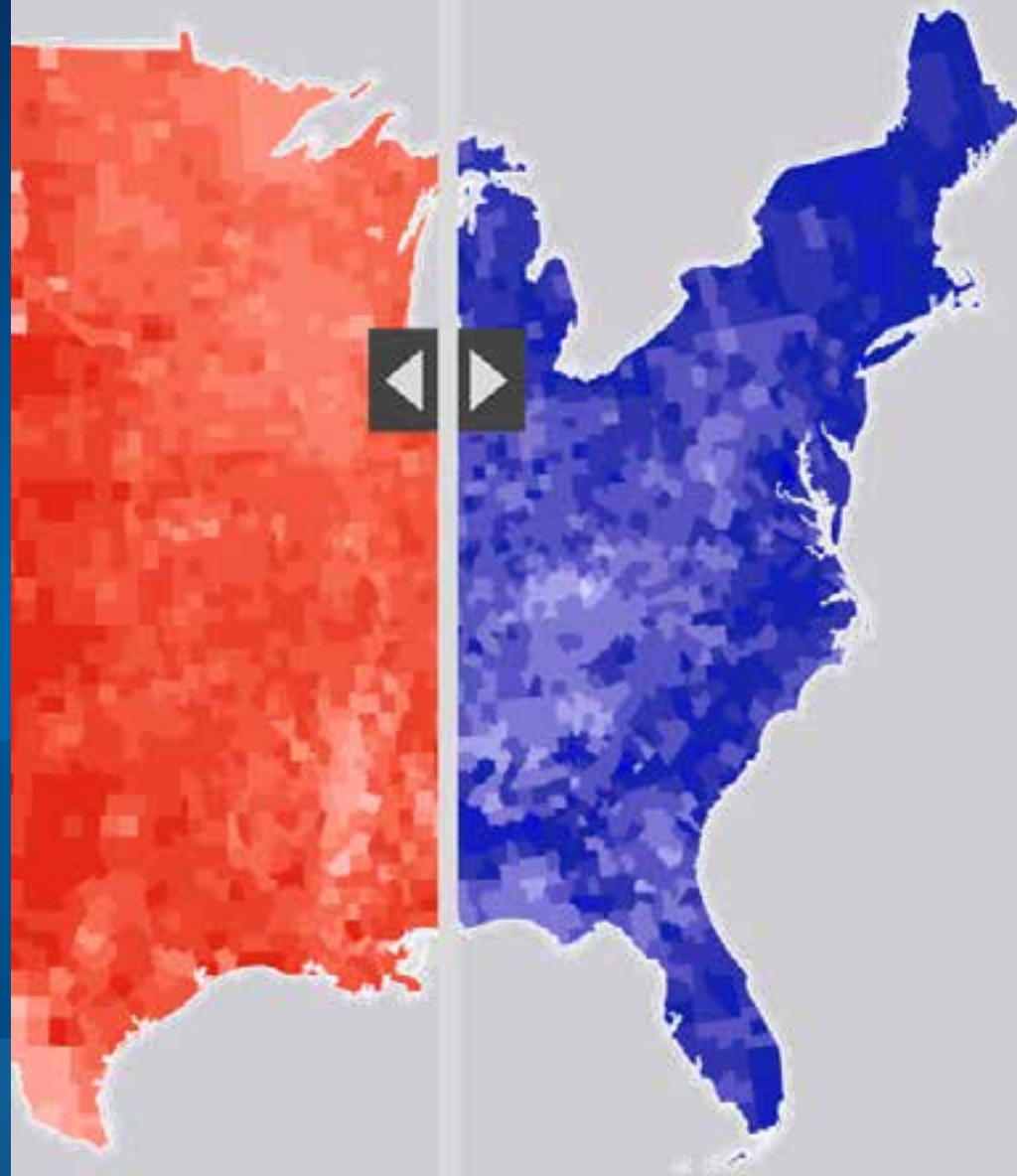
Kenneth Field

Technical Workshop

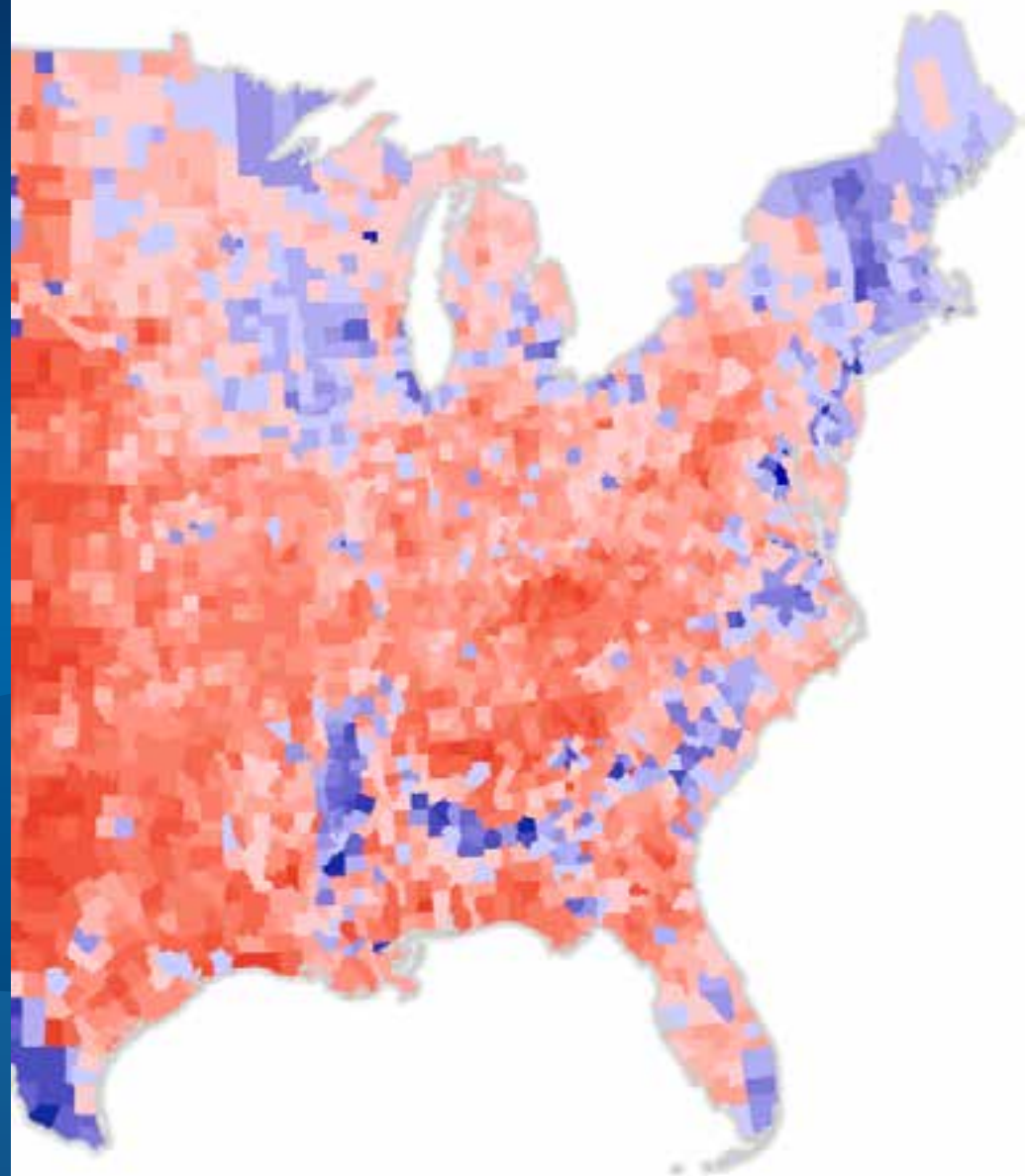
Unique Values



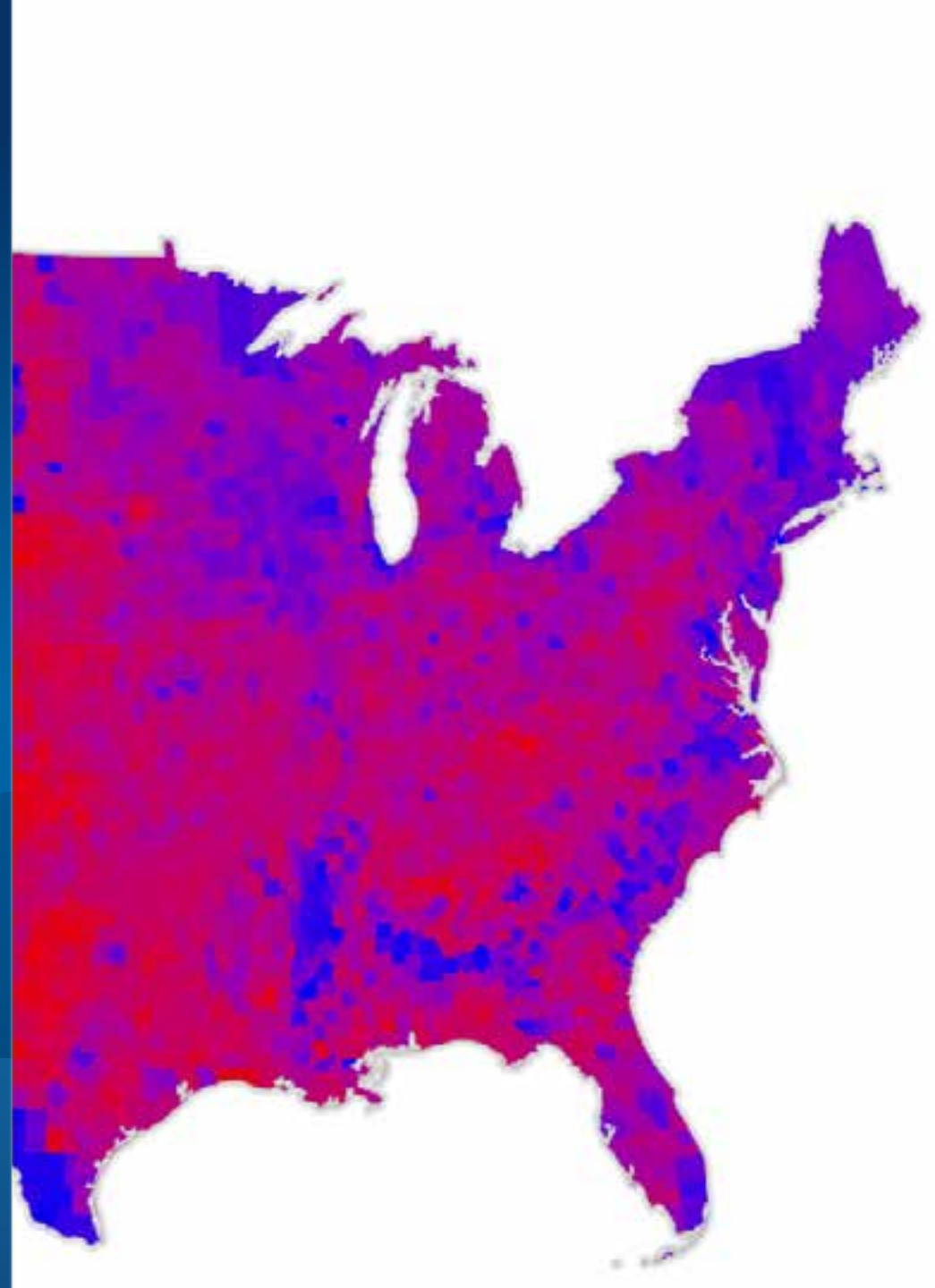
Choropleth: single hue



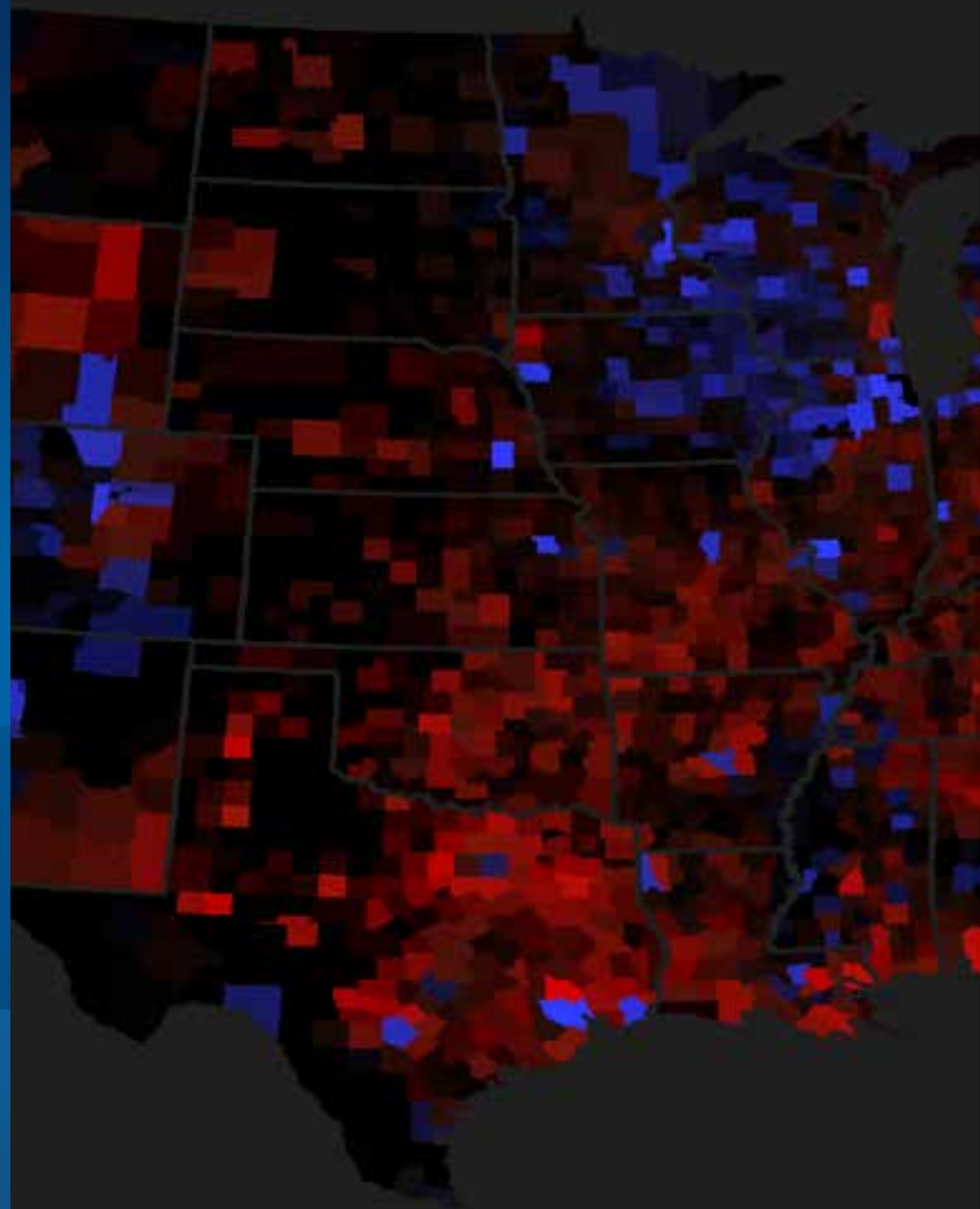
Choropleth: diverging hue



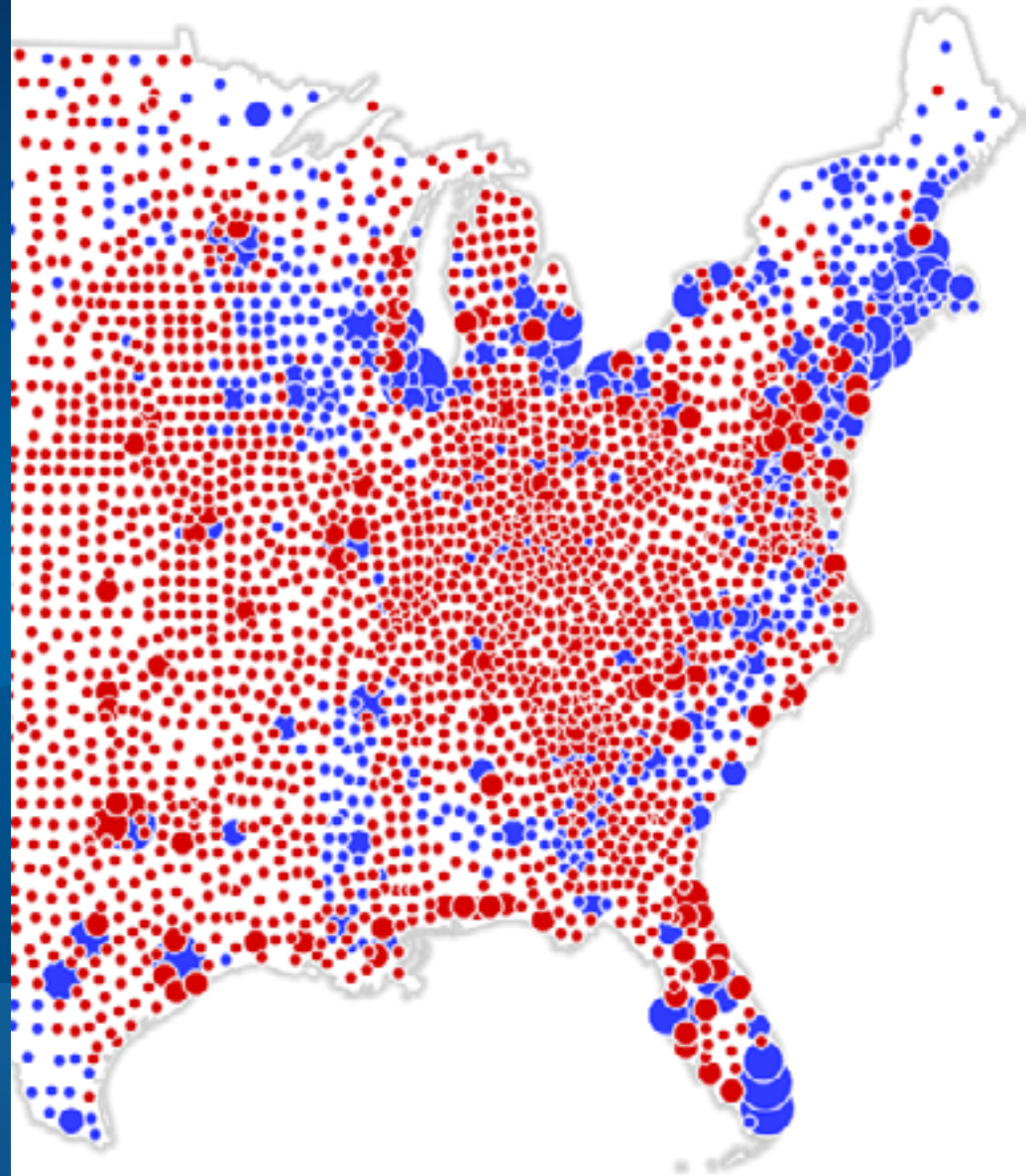
Unclassed choropleth



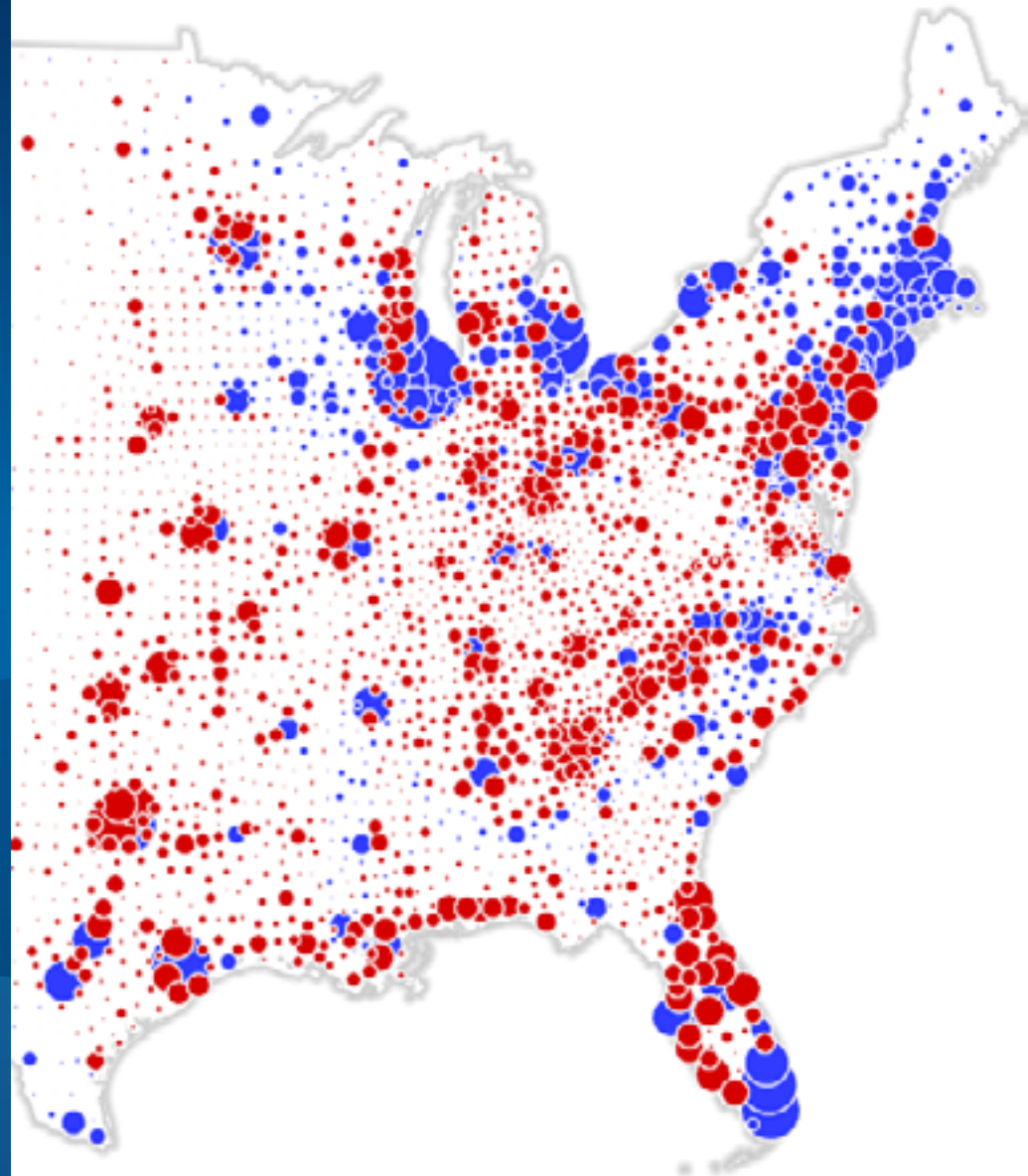
Value by Alpha



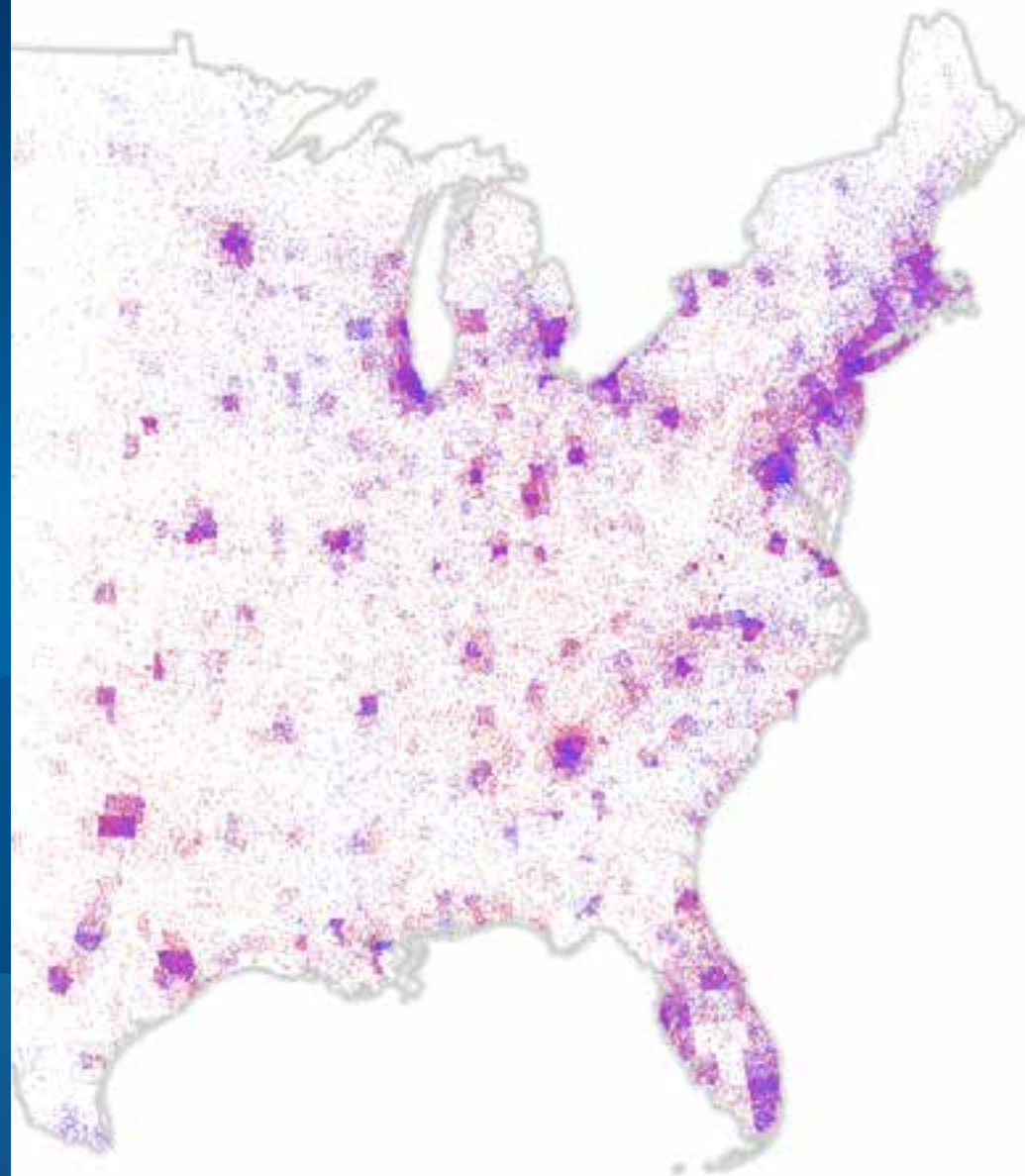
Graduated Symbol



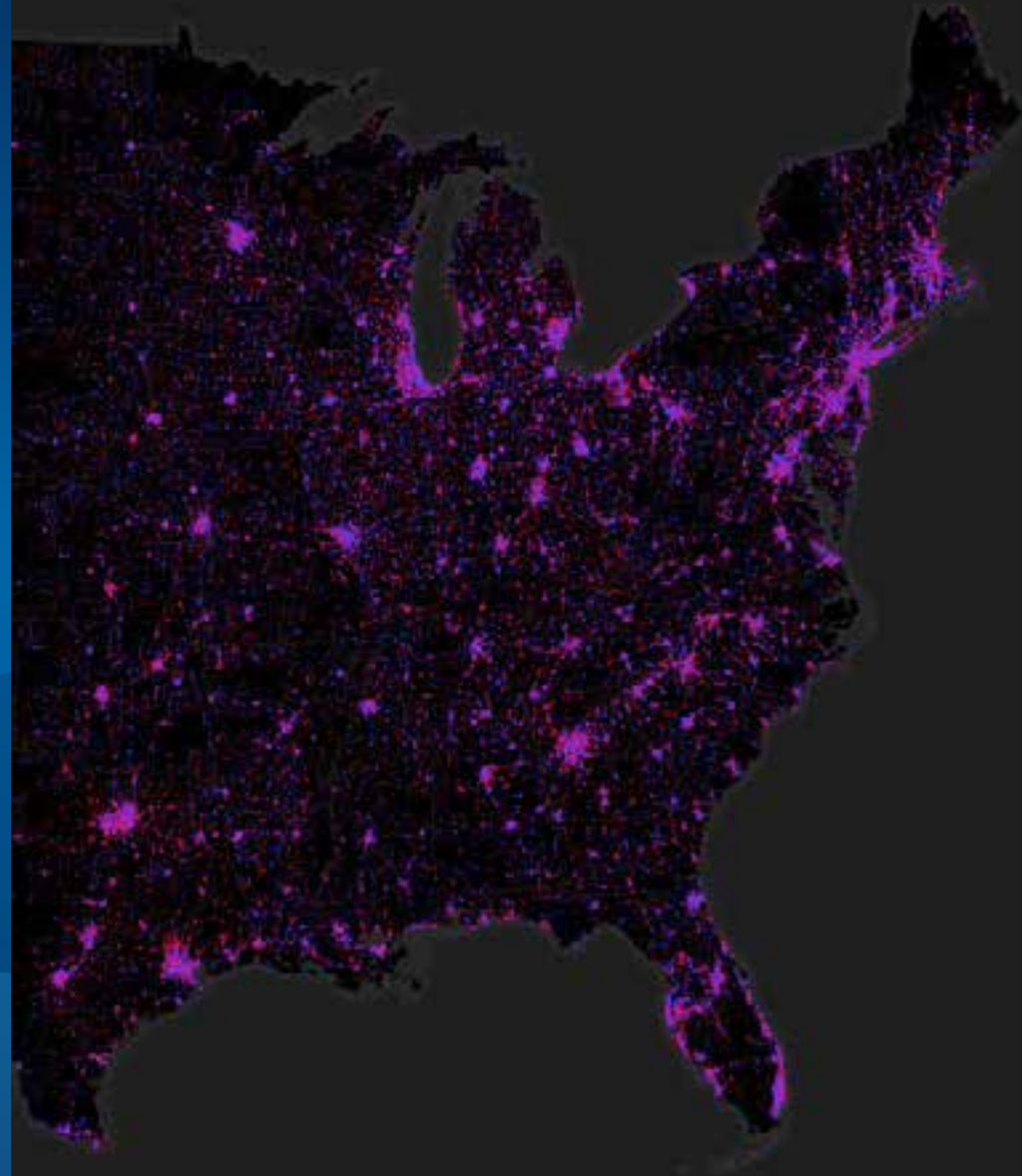
Proportional Symbol



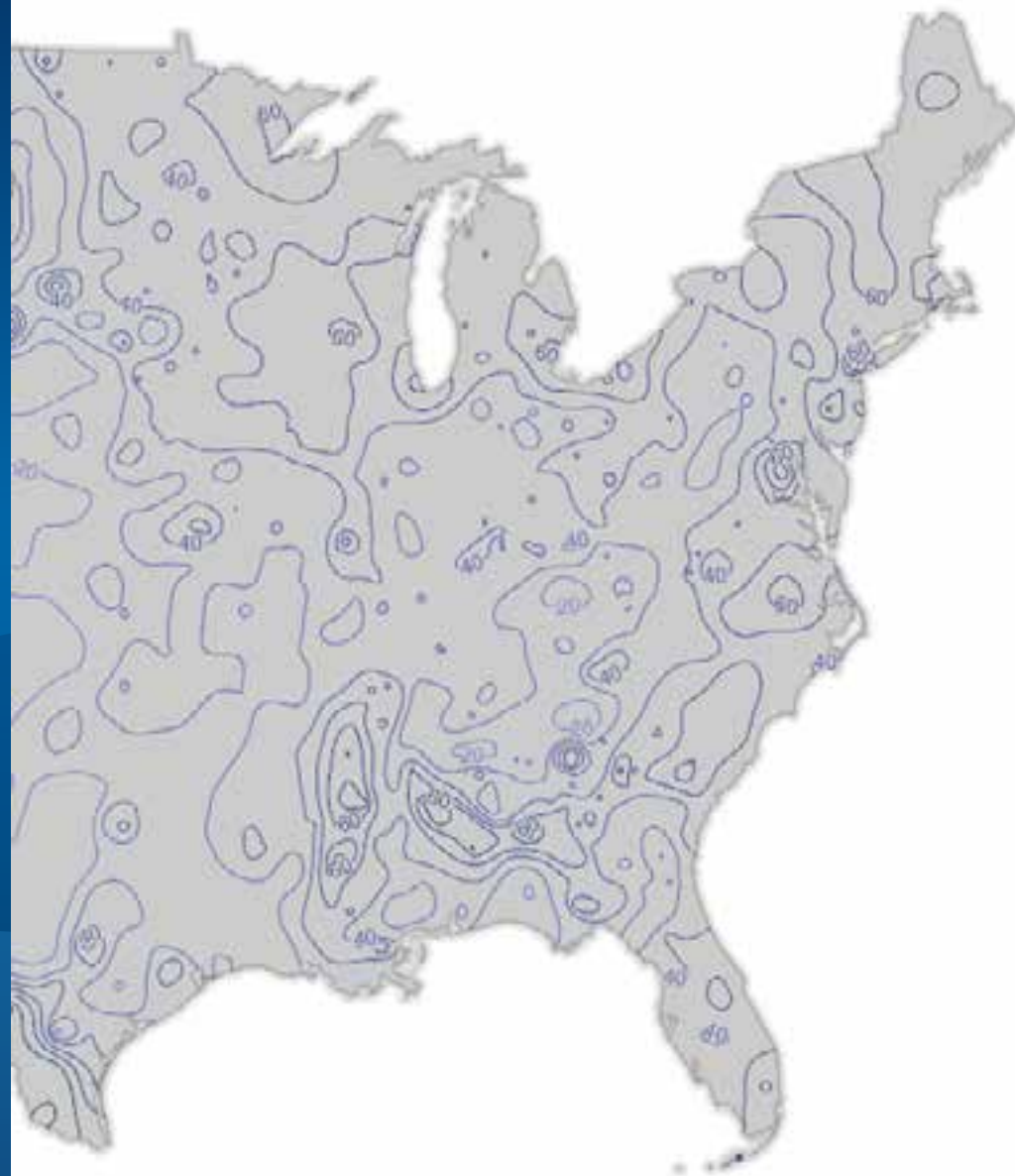
Dot Density



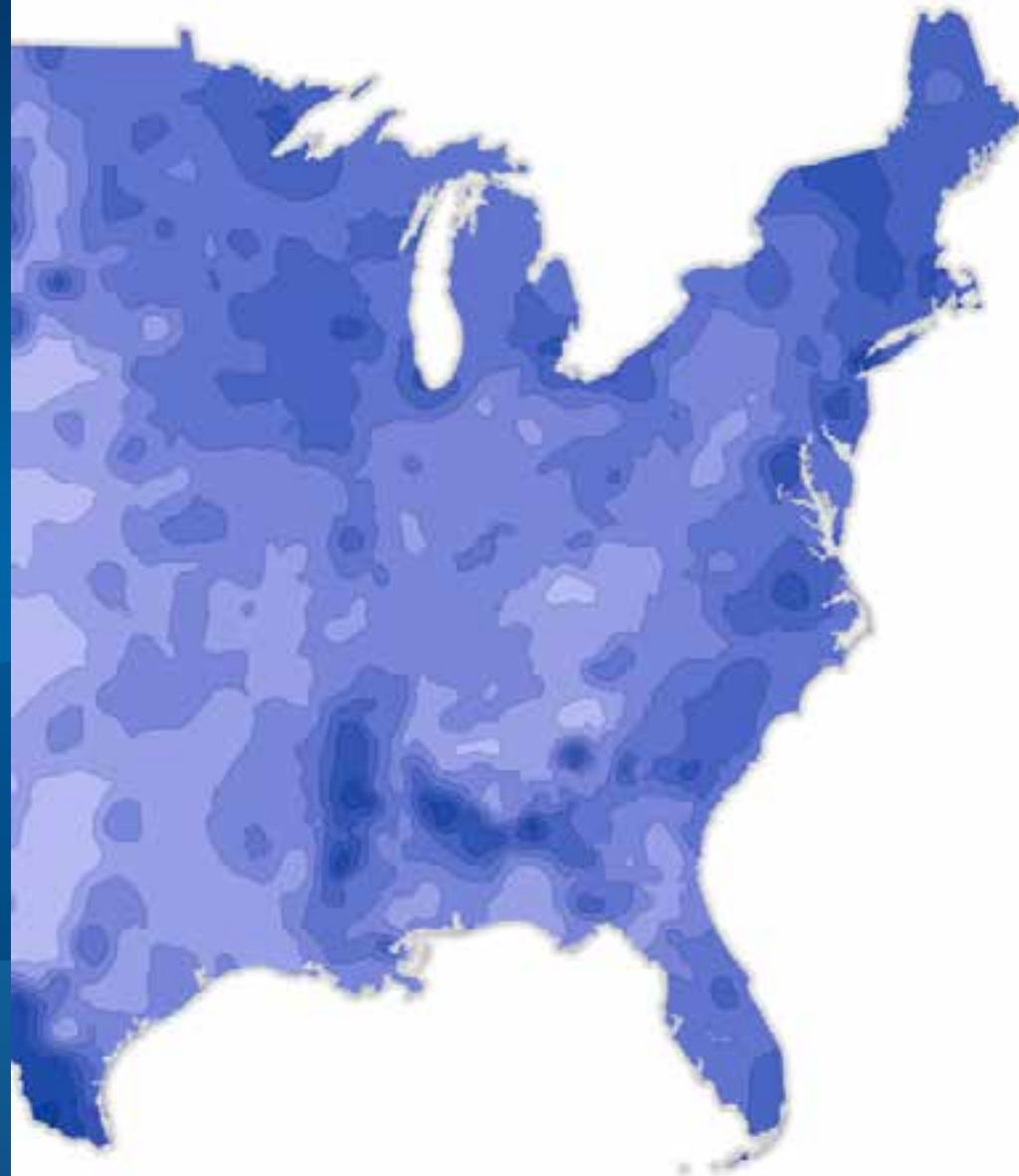
Dasymetric



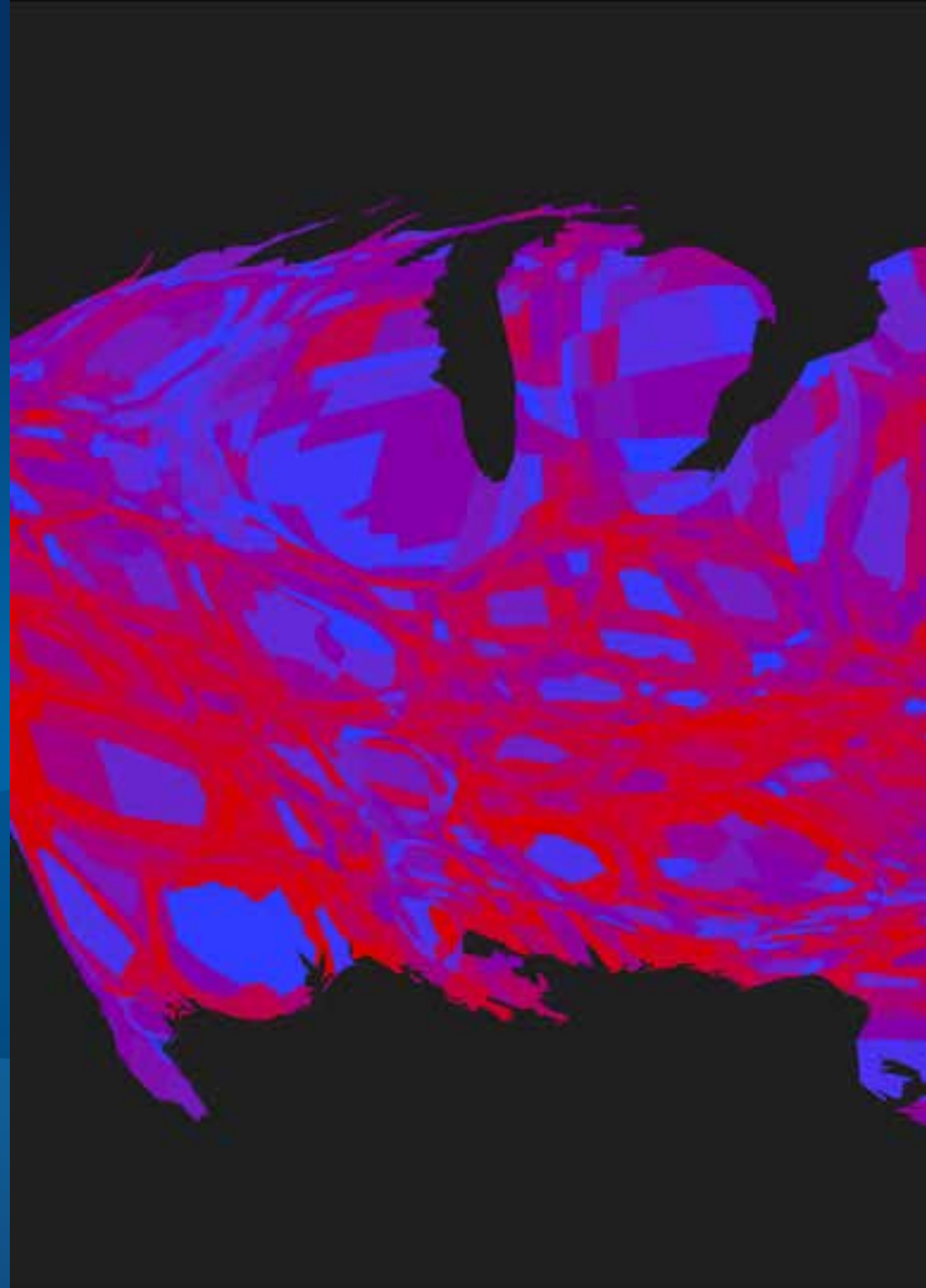
Isopleth



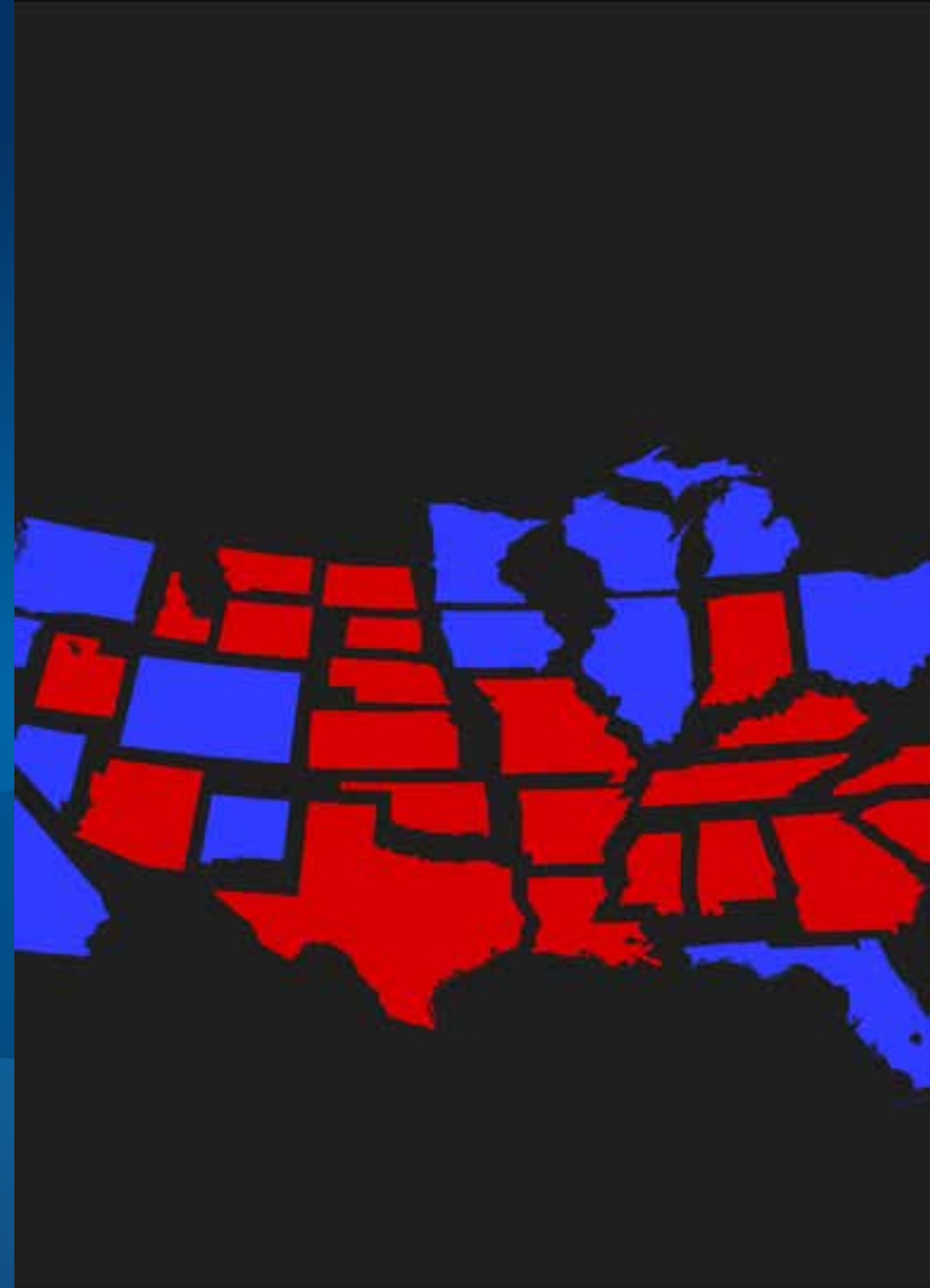
Filled contours




Equal-area Cartogram



Non contiguous cartogram



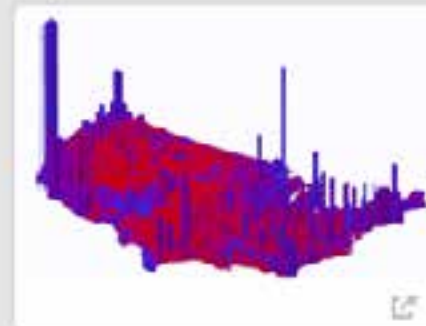
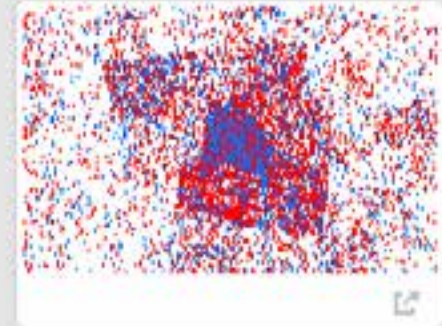
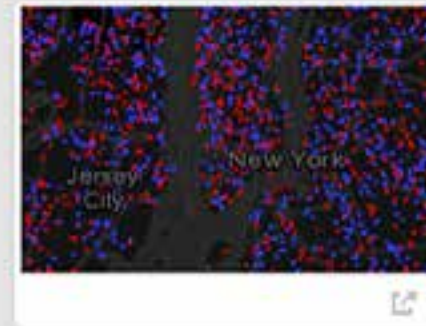
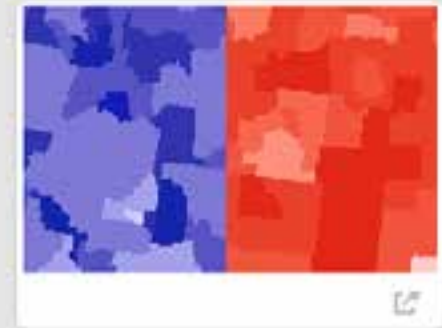
Prism



Thematic Mapping

A range of exemplar maps to demonstrate the use of different thematic maps

Search maps



Thematic Mapping

Arcgis.com – search ‘thematic mapping’



Understanding our world.

kfield@esri.com



[@kennethfield](https://twitter.com/kennethfield)

Thank you...

- **Please fill out the session survey:**

First Offering ID: 1276

Second Offering ID:

Online – www.esri.com/ucsessionsurveys

Paper – pick up and put in drop box