



An Overview of ArcGIS for State Government's Public Health Maps and Apps

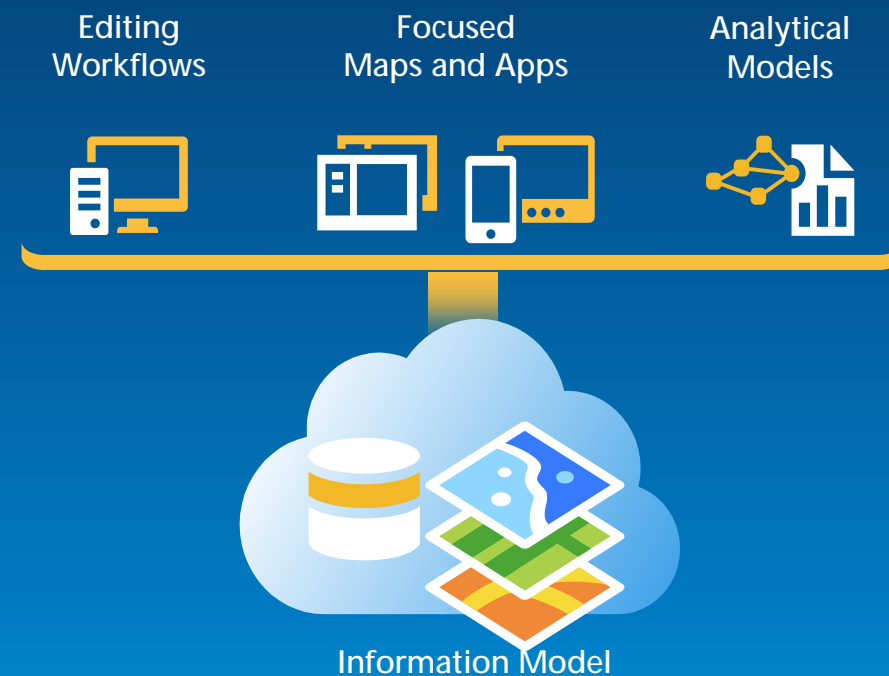
Nikki Golding

Demo Theater

ArcGIS for State Government

Esri's solution for state government customers

- Series of useful maps and apps focused on government work
 - Organized into modules
 - Extensible, configurable
 - Freely available and fully supported
 - A foundation for Partner solutions
- Community of users
 - Best Practices / Implementation Support
- Network of Esri Services and Partner offerings
 - Help users implement, sustain and enhance

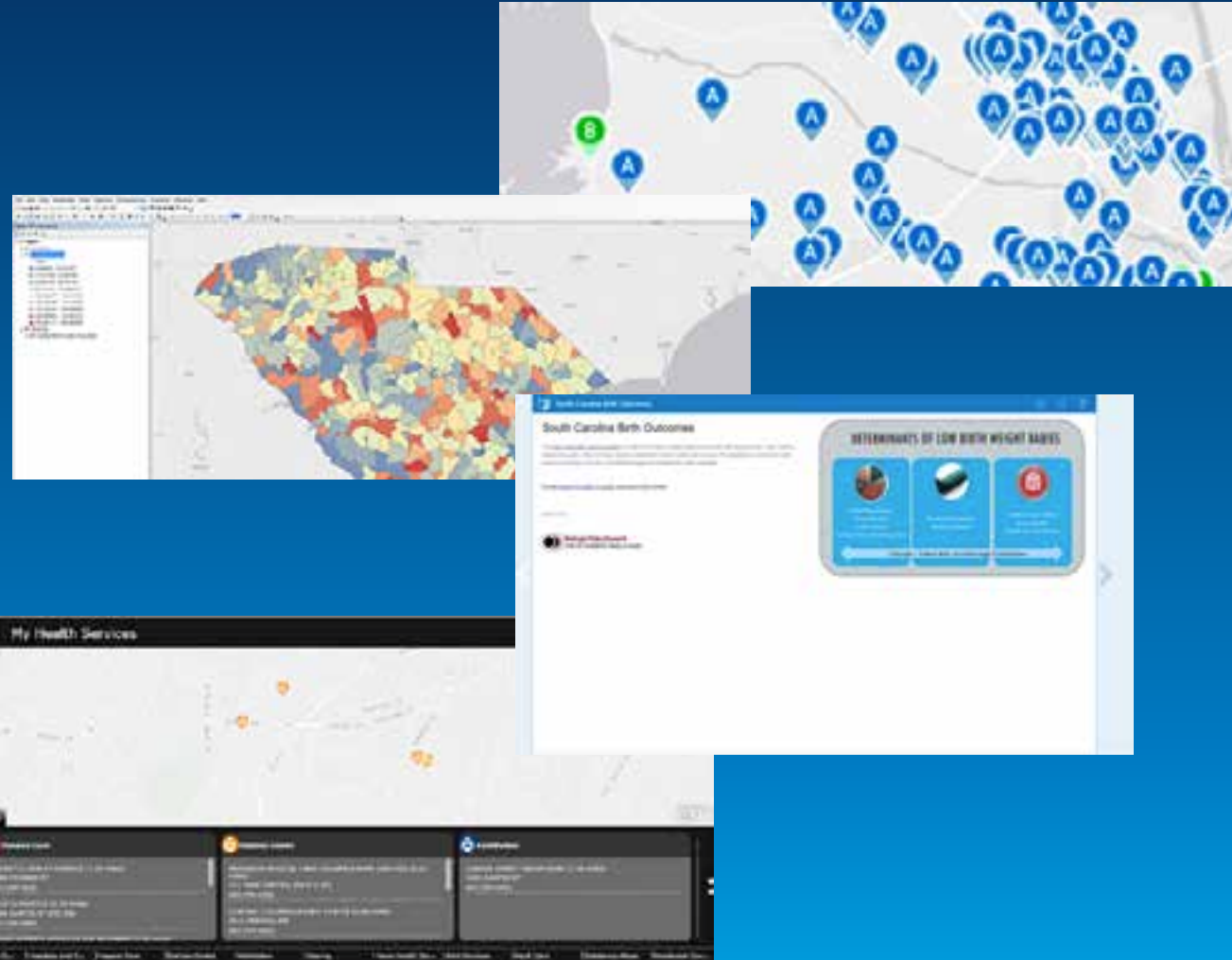


.....Available on-premise or in the cloud

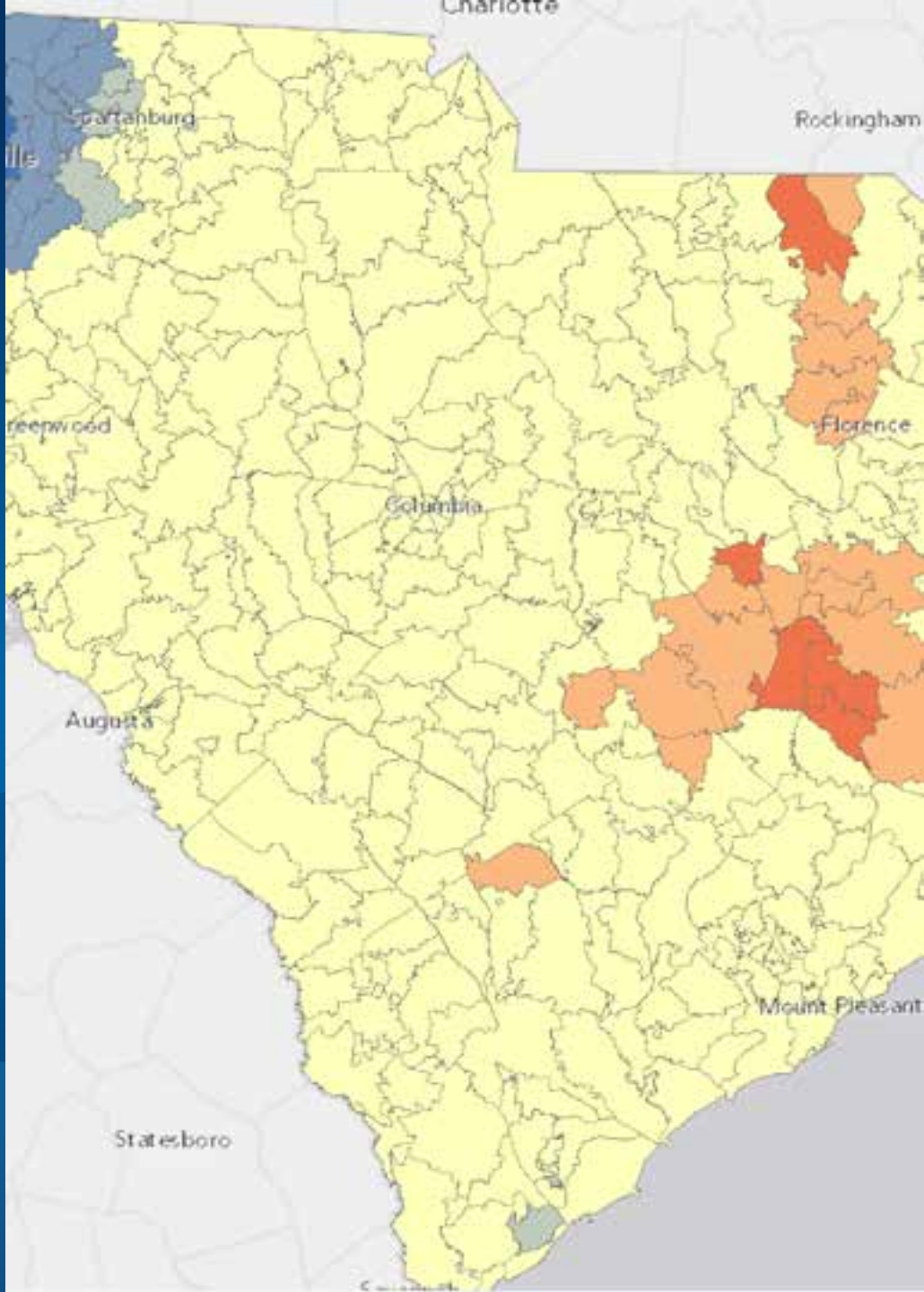
Public Health Maps and Apps

What are they?

- ArcGIS Online Model Organization
- Water Quality Inspections
- Birth Outcomes Analysis and Briefing
- Health Service Locators
- Restaurant Inspections



Demonstrations



More Information

ArcGIS for State Government | PLATFORM | FEATURES | DOCUMENTATION | SUPPORT | esri

Health

A collection of maps and apps that enable citizens to locate public health services, facilitate community health, and promote consumer safety.

Get Started

Learn how to leverage your geographic information and the ArcGIS Platform to improve state activities.

[GET STARTED](#)

Online Mapping Platform

Our ArcGIS Online model implementation helps you integrate your geographic information and promote collaboration in your organization.

[LEARN MORE](#)

Birth Outcome Analysis

The Birth Outcome Analysis template enables organizations to create tools to identify patterns in their community around birth outcomes. It also enables them to begin to evaluate contributing factors within the community to the spatial patterns that emerge.

[Download](#)

Briefing Book - Birth Outcomes

The Briefing Book application can be used by state governments to create map-based birth outcome findings and reports with interactive content that can be viewed by advisors, decision makers, knowledge workers, and constituents.

[Download](#)

[View our Blog](#)

<http://solutions.arcgis.com/state-government/health>

Thank you...



<http://solutions.arcgis.com/state-government>



<http://www.linkedin.com/groups?gid=5114903>



@ArcGISStateGov



<http://esri.github.com>

Please fill out the session survey:

Offering ID: 1874

Online – www.esri.com/ucsessionsurveys



Understanding our world.