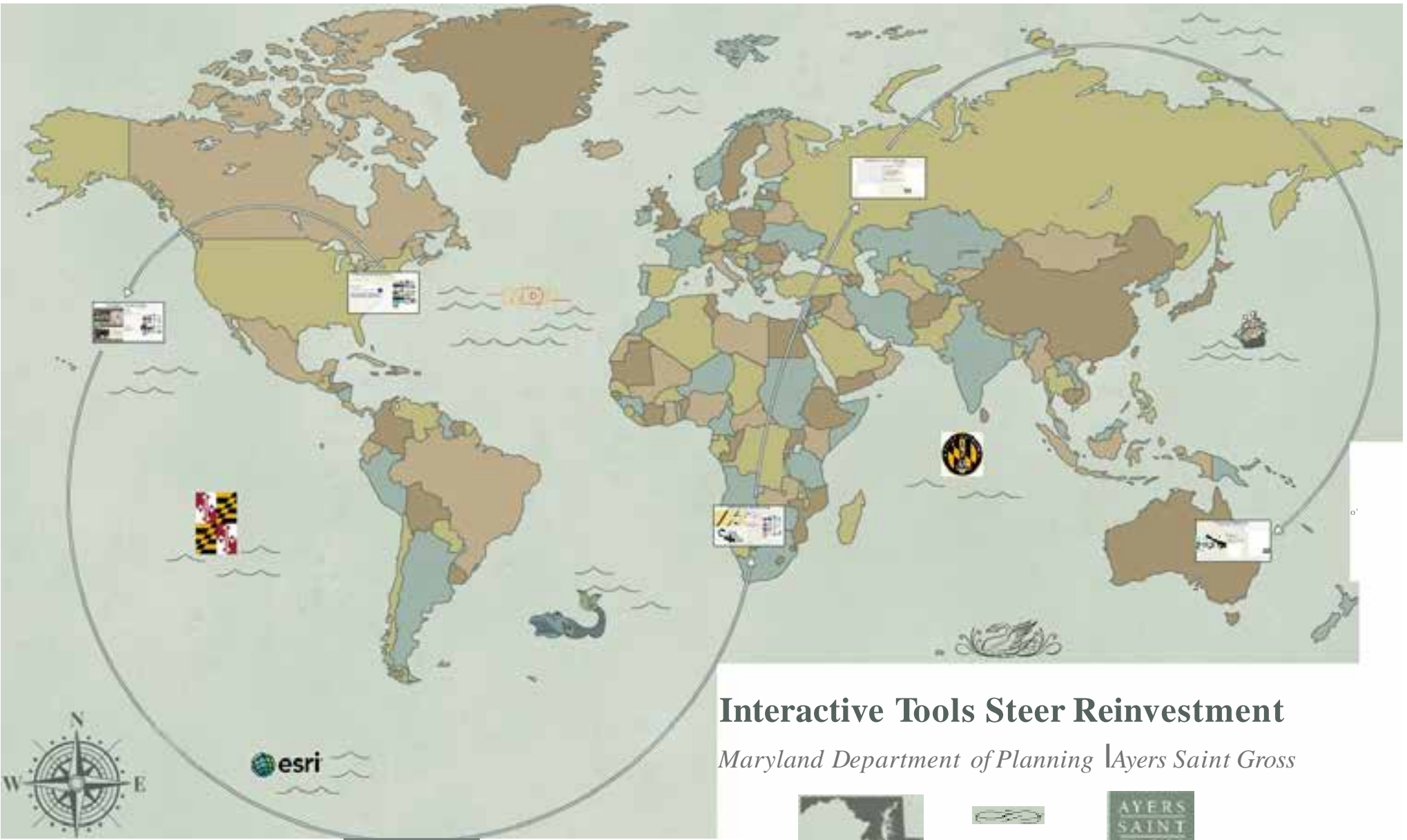


NOTE: PowerPoint Version. Original version in Prezi may be viewed here:

http://bit.ly/ESRI_UC_2015



Interactive Tools Steer Reinvestment

Maryland Department of Planning | Ayers Saint Gross



A Menu of Interactions

planning.maryland.gov



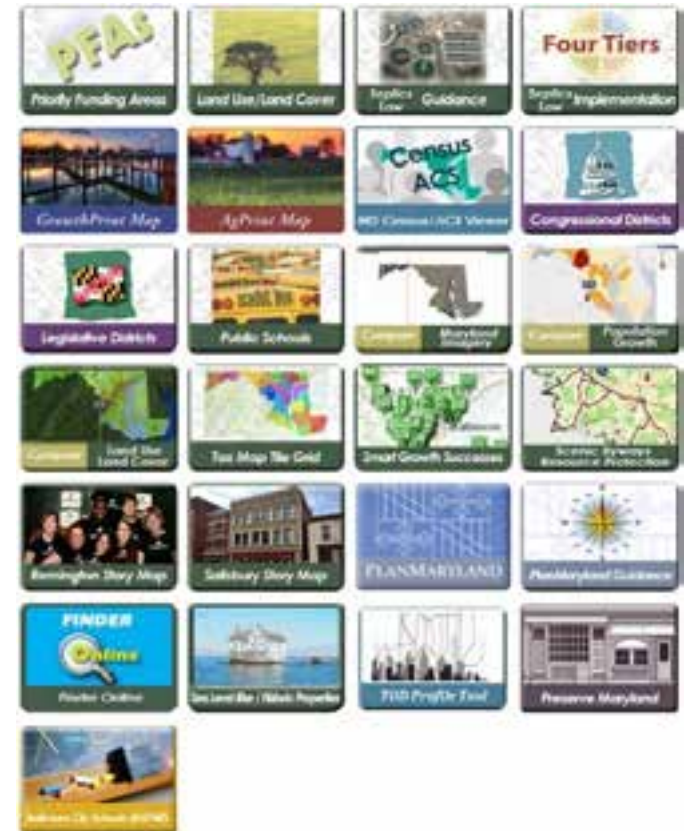
Interactive Maps:

Interactive Maps

If it is true that "a picture tells a thousand words", then a map tells volumes. Maps are a universal medium for communication. People have been using maps for as long as they have wondered, "What's over there?" A map is a scaled, graphic representation of the real world and a means for conveying a lot of information geographically.

MOP has been using geographic information systems (GIS) to answer questions and formulate scenarios for close to 40 years. A GIS is simply a map. When you go to an Internet roadmap for directions, you are using a GIS. MOP is pleased to make some of our most valuable data available to the public as interactive GIS maps. Just like the online roadmap, you can search and address and learn about the surrounding area. The maps convey information such as population change (Census 2010), how much residential development has occurred (residential growth) and the area where you vote (legislative districts), to name a few.

We hope you find these maps useful and welcome your suggestions on other applications.



NOTE: PowerPoint Version. Original version in Prezi may be viewed here:
http://bit.ly/ESRI_UC_2015

Spotlight Communities

Remington

Story Maps



Baltimore City

http://bit.ly/Remington_StoryMap

State historic tax credits help revitalization. Interviews with community leaders, reporters, realtors.

Salisbury

Wicomico County

http://bit.ly/WSalisbury_StoryMap

City infill and revitalization in the historic urban core.



NOTE: PowerPoint Version. Original version in Prezi may be viewed here:
http://bit.ly/ESRI_UC_2015

NOTE: PowerPoint Version. Original version in Prezi may be viewed here:

http://bit.ly/ESRI_UC_2015

TOD Online Profile Tool



Metro DC - Baltimore Transit Systems
http://bit.ly/TOD_Profile
Supports state and local TOD efforts. The online resource provides a tool for planners, developers and elected officials interested in TOD.

But it also has:

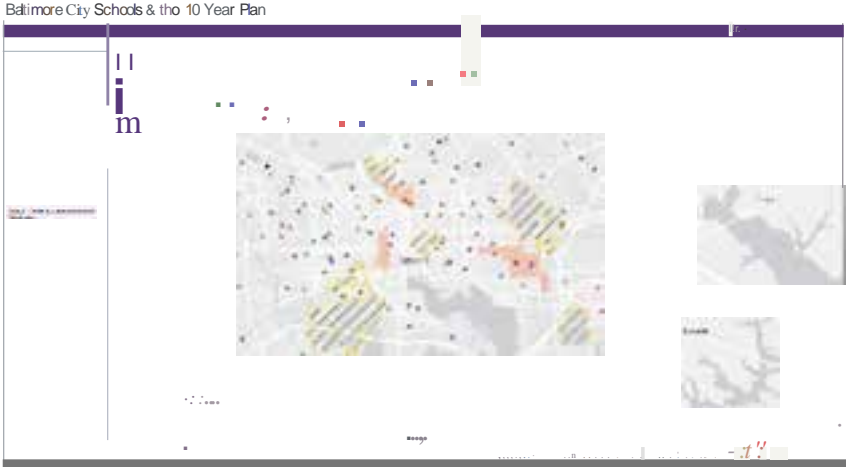
- Detailed Instructions
- Scale Dependent Layers
- Customizable TOC with various info
- Popups with Links and Images



It shows stations!

NOTE: PowerPoint Version. Original version in Prezi may be viewed here:
http://bit.ly/ESRI_UC_2015

Baltimore City Schools *INSPIRE*




21st Century Schools Initiative Baltimore

<http://bit.ly/BMoreSchools>

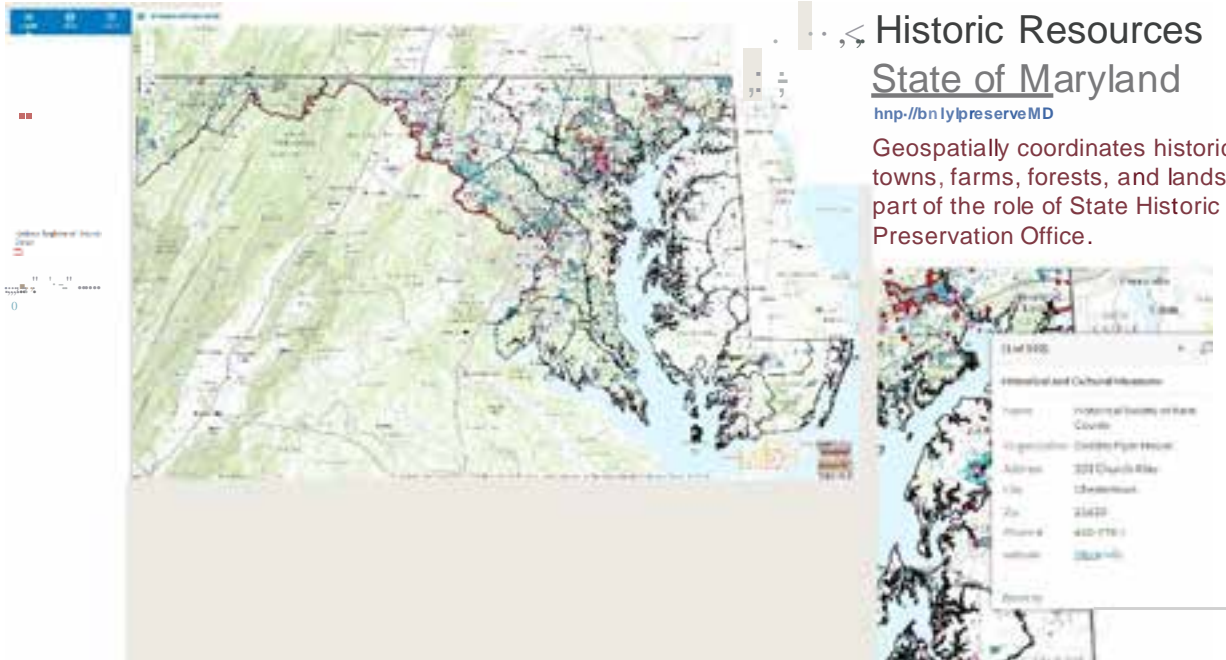
In cooperation with the City of Baltimore and the Maryland Stadium Authority, approximately \$ 1 Billion is being invested into a planning program to create or redevelop city schools and the neighborhoods around them.

INSPIRE - Investing in Neighborhoods and Schools to Promote Improvement, Revitalization, and Excellence.



Preserve Maryland

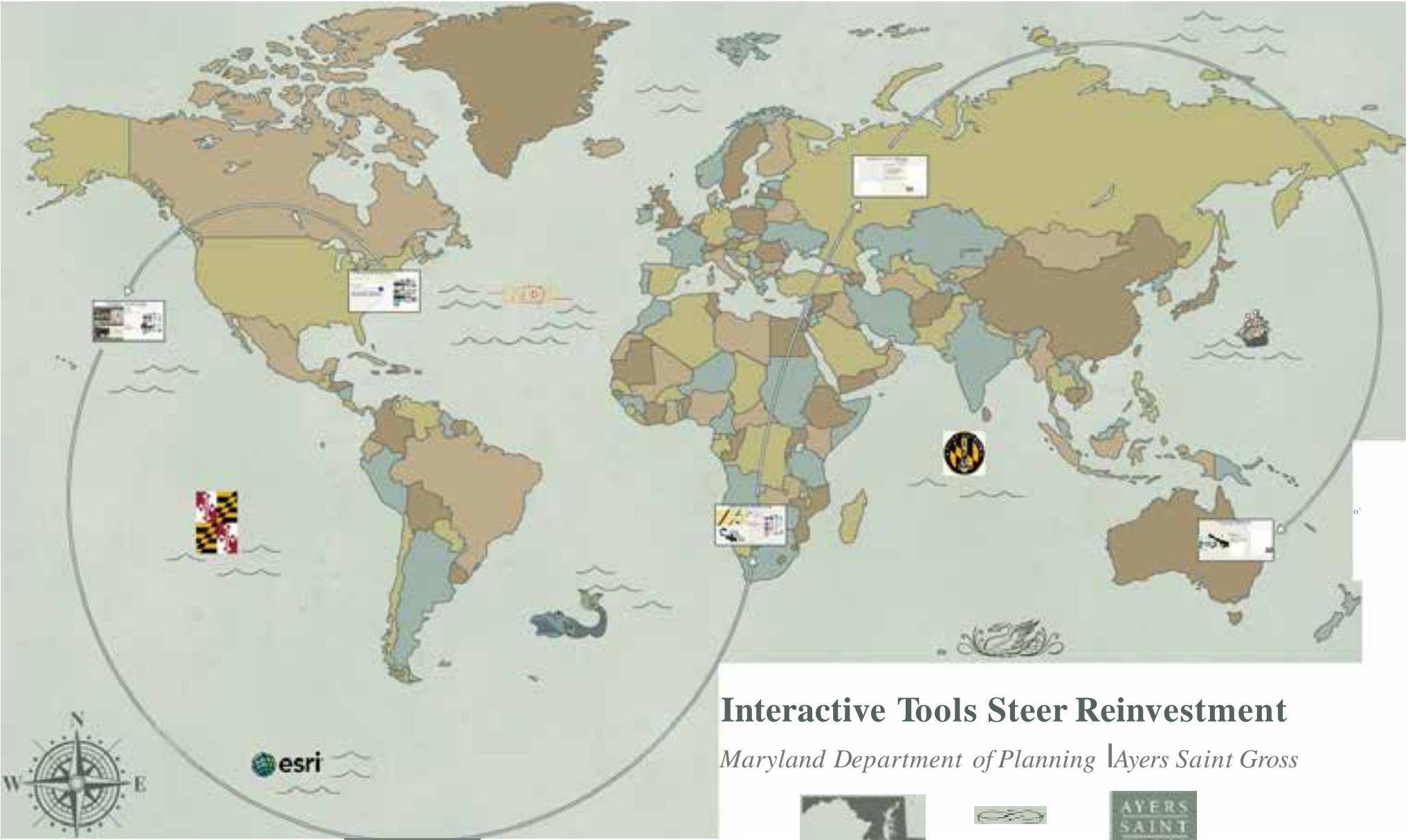
The National Historic Preservation Act of 1966



NOTE: PowerPoint Version. Original version in Prezi may be viewed here:
<http://bit.ly/ESRI UC 2015>

NOTE: PowerPoint Version. Original version in Prezi may be viewed here:

http://bit.ly/ESRI_UC_2015



Interactive Tools Steer Reinvestment

Maryland Department of Planning | Ayers Saint Gross

