

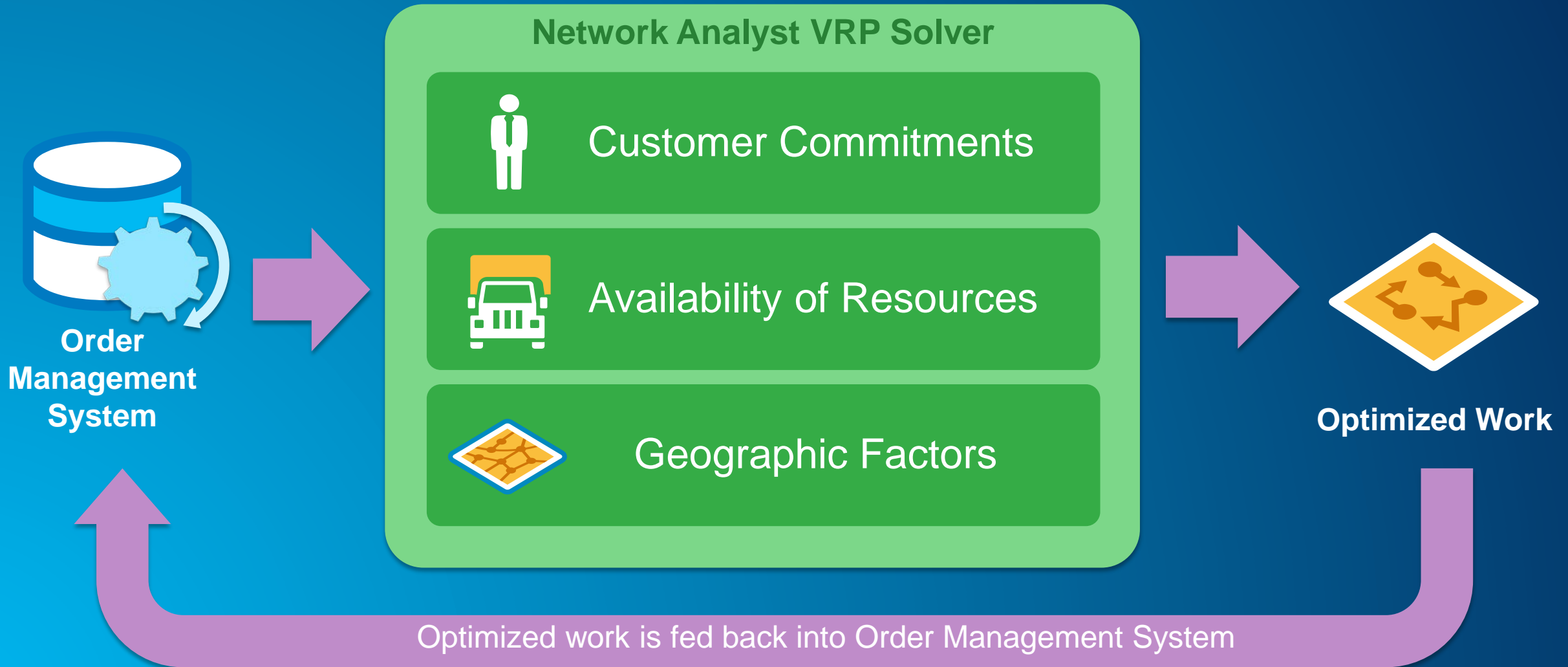


Drive Your Order Management with GIS

Optimizing Delivery of Service to Location

Rodney Conger – Dave Lewis

Order Management Challenge



In the past...



In the past...



Delivering... Dynamic Route Planning

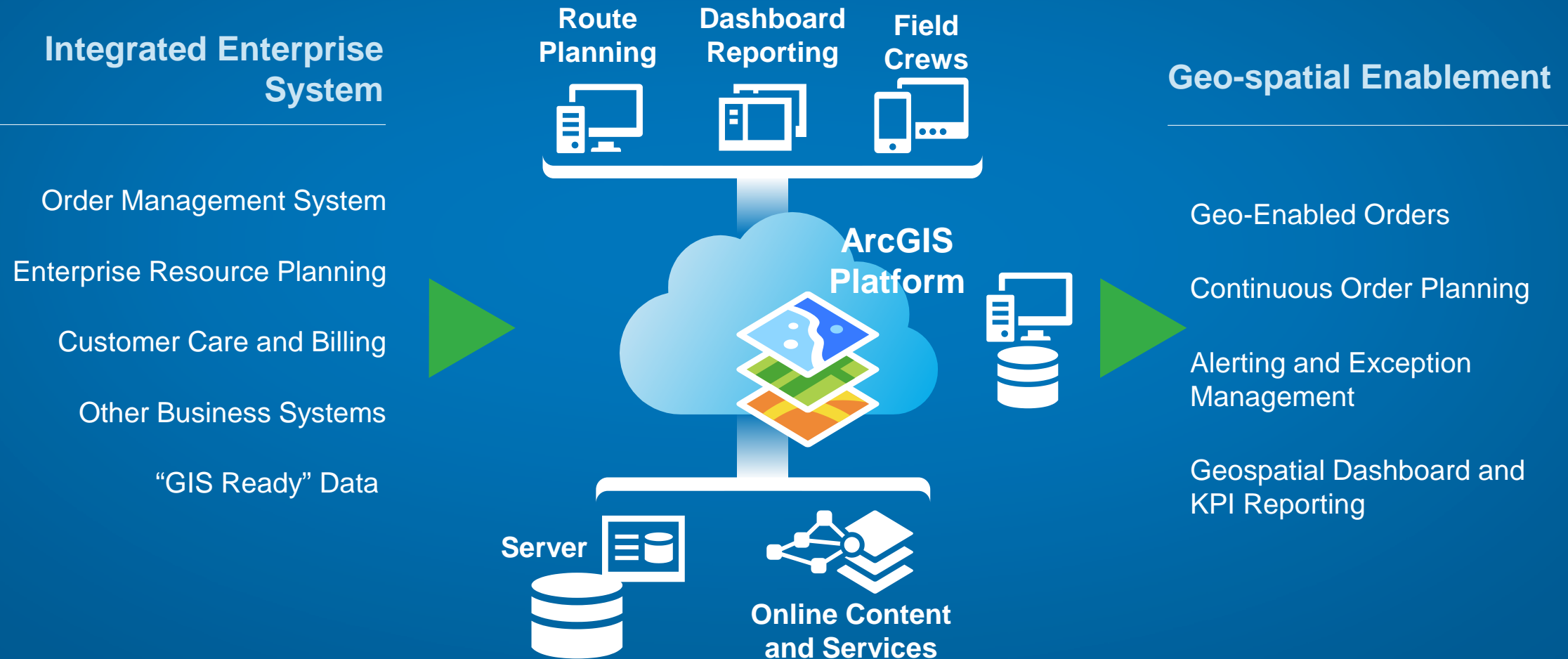


Let's have a look at how this works...

- **Esri will present a series of screen shots to illustrate how the system works**
- **For those that are interested, we can follow up with a live demo**

...Yes, this is real folks 😊...

ArcGIS Location Platform is the Foundation



Some Important Wrap Up Notes...

- **This is a real solution and Esri is currently working on this (not vapor-ware)**
- **Implementation pattern using the ArcGIS Platform**
- **Well-defined interface specifications for business systems (e.g. OMS, ERP, CC&B)**
- **Currently these tools are available via Professional Services engagement**

Open Discussion...

Were interested in your feedback

Does this provide value to your organization?

Any suggestions?

Rodney Conger

Implementation Manager, Logistics

rconger@esri.com

909-793-2853 x4446

Dave Lewis

Practice Manager, Logistics

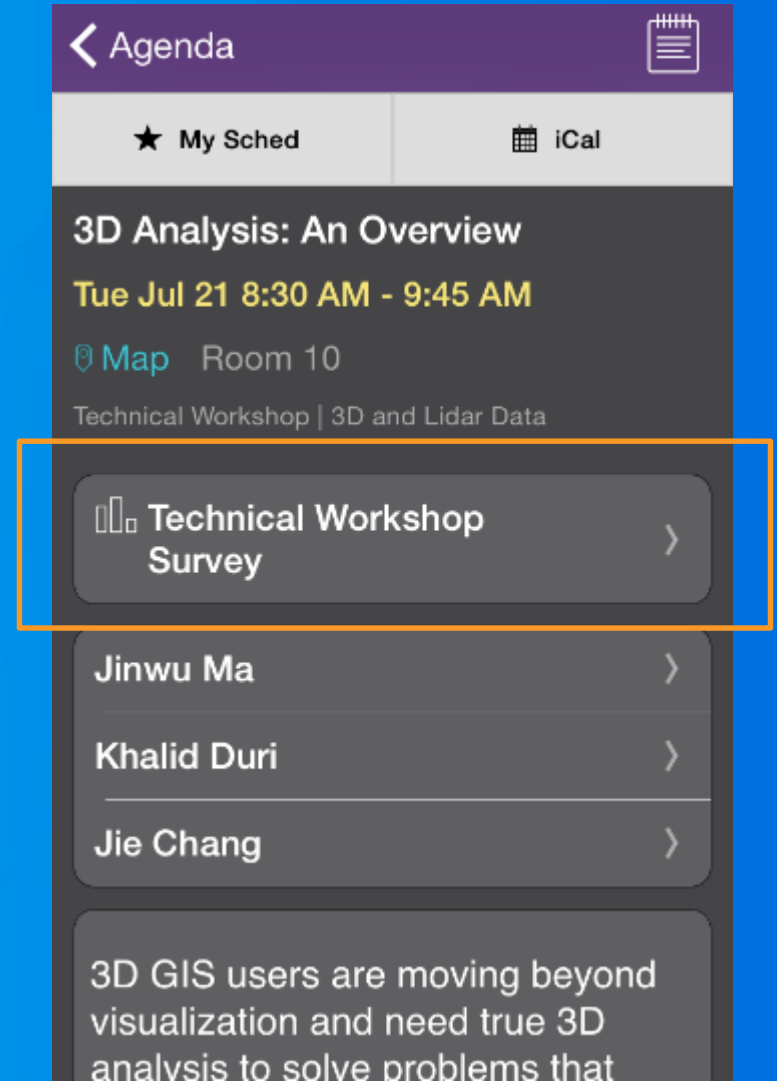
dlewis@esri.com

415-238-3037

Thank you!

Please fill out the session survey
in your mobile app

- Select or search this session's title in the Mobile App
- Click "Technical Workshop Survey"
- Answer a few short questions and enter any comments





Understanding our world.