



Making Map Data More Relevant and Useful during Decision Making

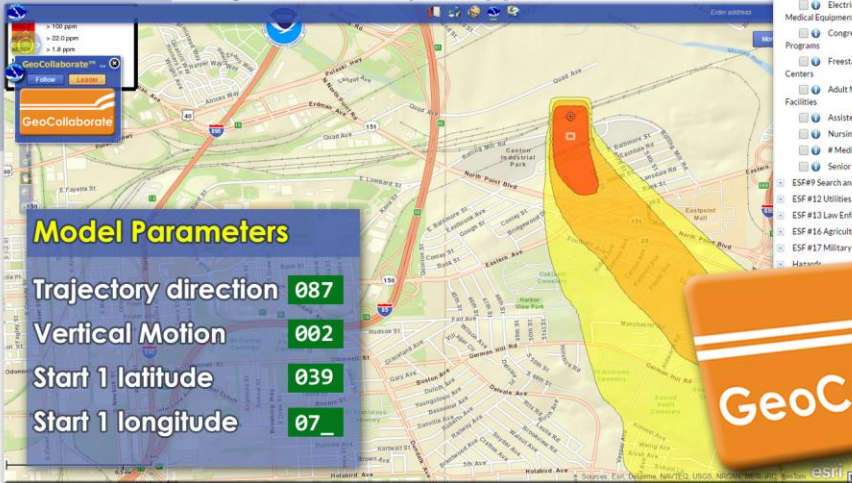


Rafael de Ameller
CTO - StormCenter GeoCollaborate,
NASA and NOAA contractor
<http://www.linkedin.com/in/ameller>
<http://www.geocollaborate.com>
rafael@stormcenter.com

Tim Hutchison
GIS Specialist
Towson University Center
for GIS (CGIS)
GIS/WebEOC Support for the Maryland
Emergency Management Agency (MEMA)
<http://mema.maryland.gov/>
tim.hutchison@maryland.gov

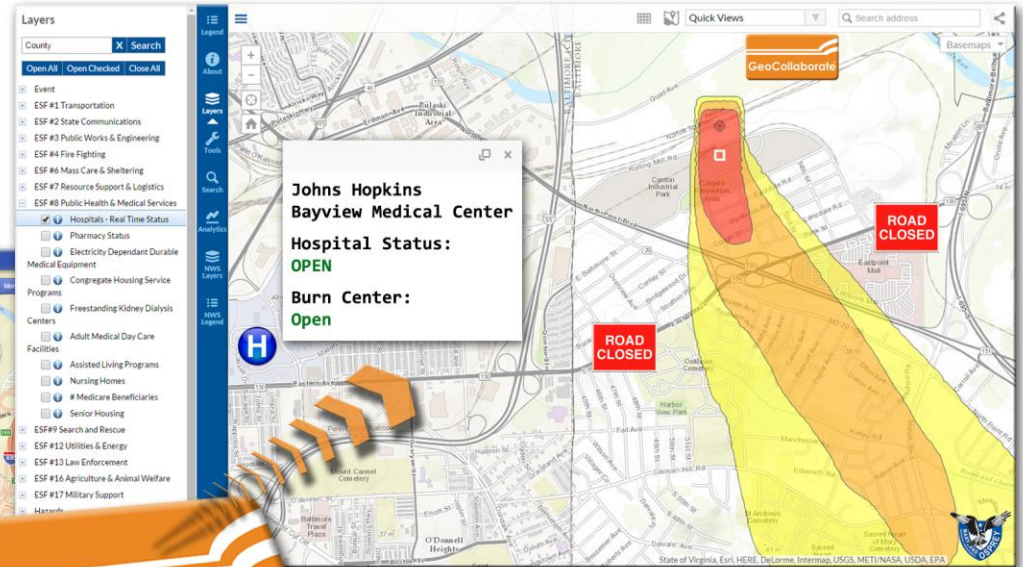
Subject Matter Expert Creates and Delivers Model Forecast to Public Safety Stakeholder Showing Toxic Airborne Particles Released from a Train Derailment in Baltimore City

Subject Matter Expert App



A subject matter expert uses an expert modeling tool and forecast data to create a plume model, and using GeoCollaborate™...

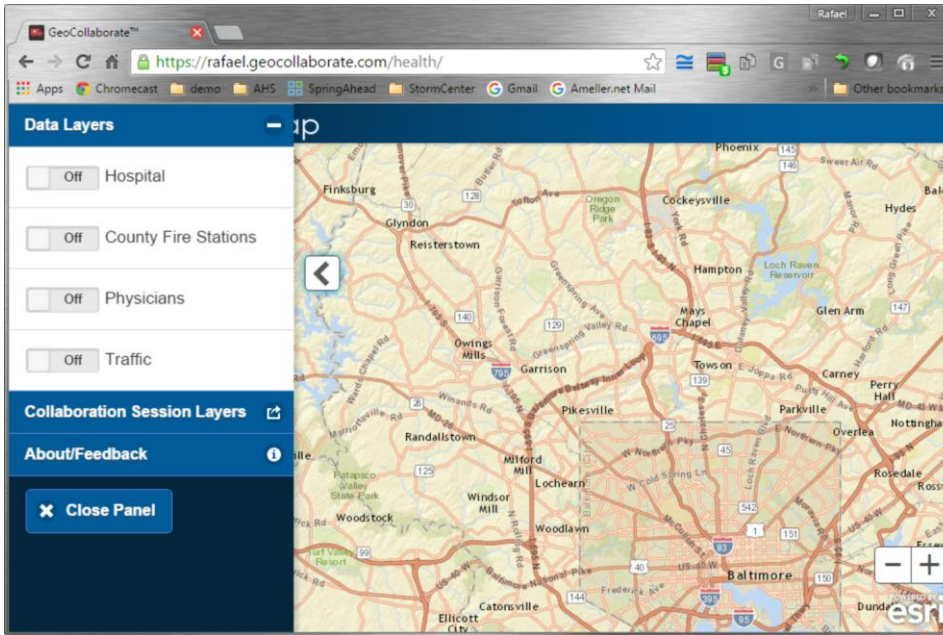
Public Safety Stakeholder App



...the plume model appears in public safety stakeholder's applications where it can be paired with real-time stakeholder data to identify vulnerabilities and improve situational awareness.

<https://Rafael.GeoCollaborate.com>

Any (modern) browser
on your device (traditional or mobile)

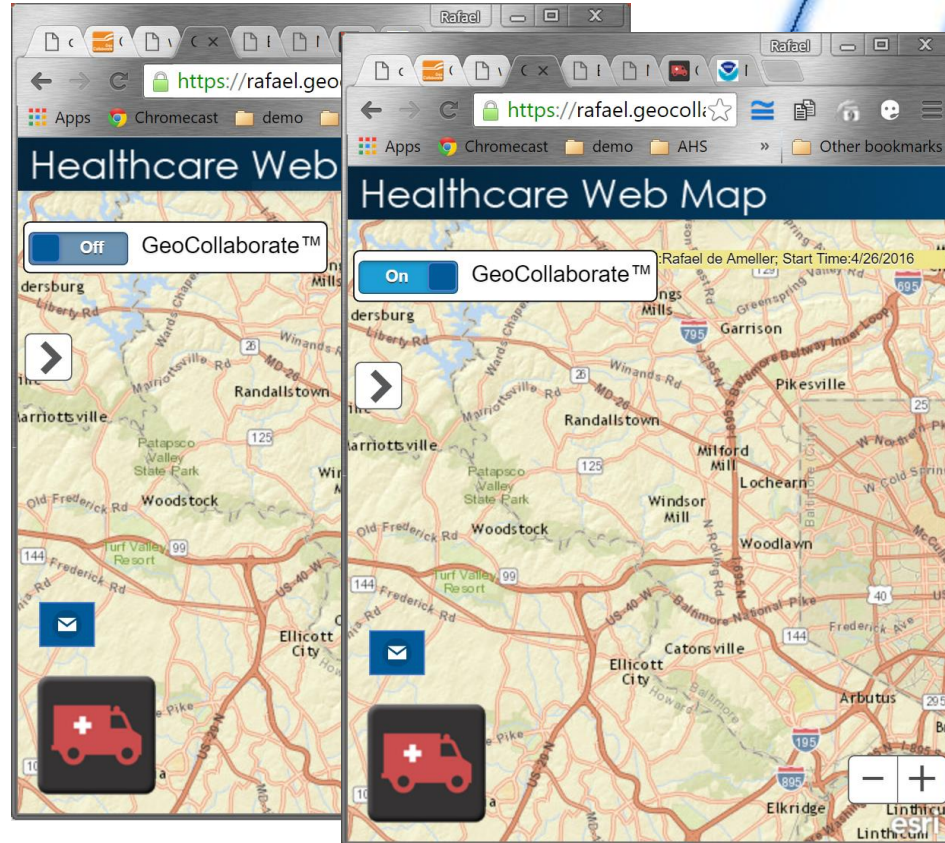


- Select a roll to GeoCollaborate now!
- Landscape experience is best
- Deploy side menu
- Toggle layers relevant to workflow

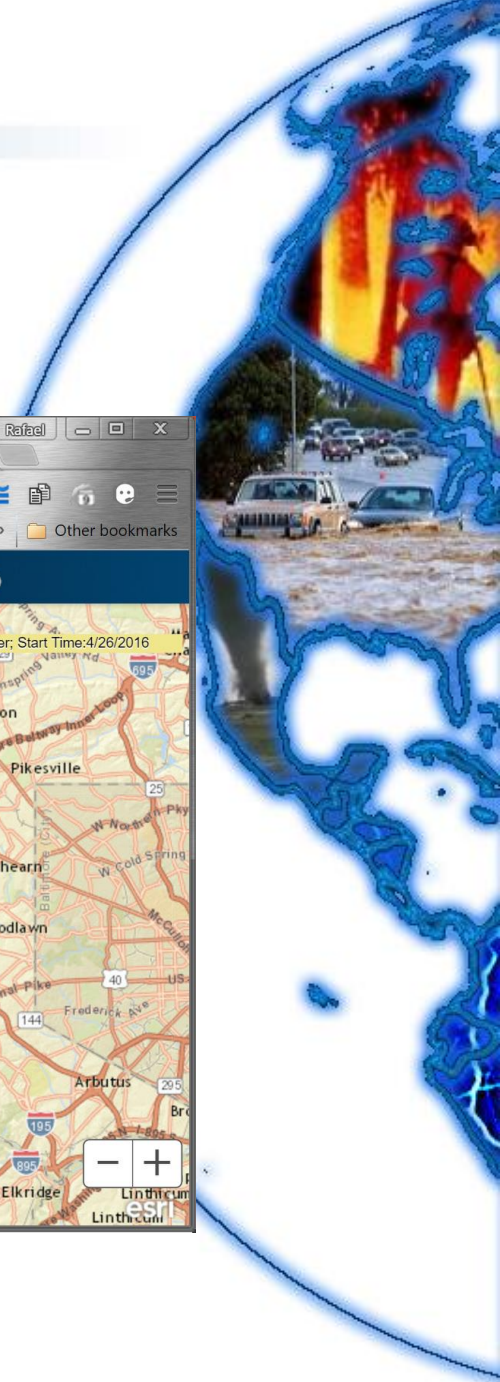


<https://Rafael.GeoCollaborate.com> GeoCollaborate!

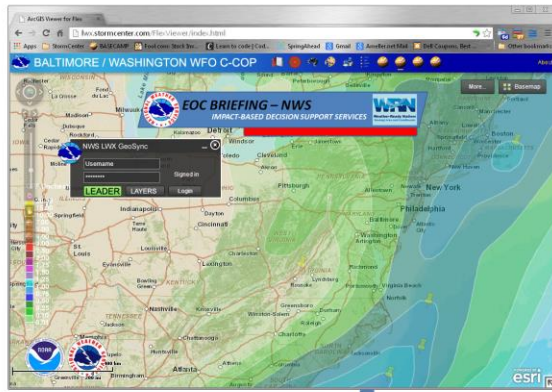
Turn GeoCollaborate ON



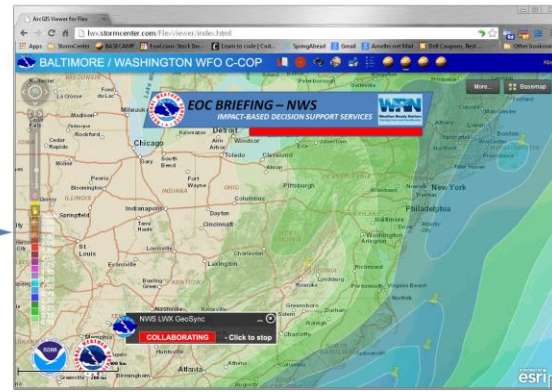
Turn OFF to regain control



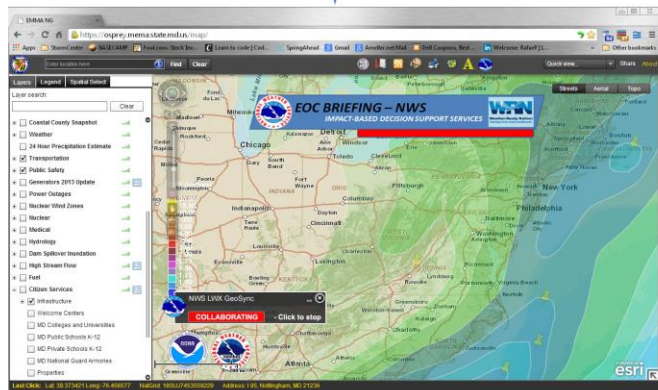
Extra slide: New Capabilities and Functions



NWS C-COP Leading



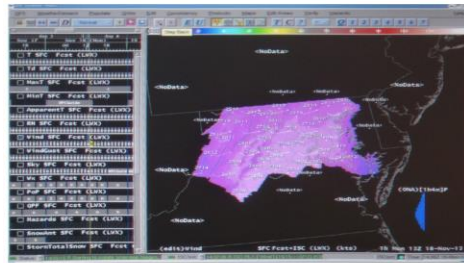
NWS C-COP Following



MEMA OSPREY with GeoSync Widget Following

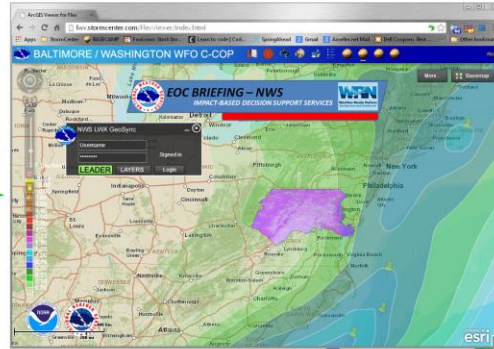


Extra slide: New Capabilities and Functions

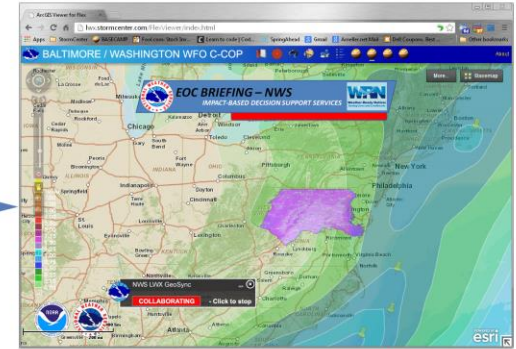


AWIPS thin client

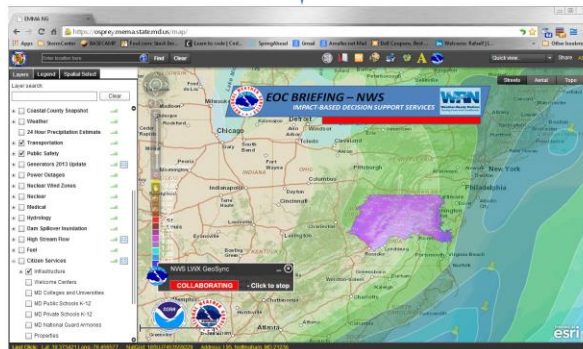
KML
export



NWS C-COP Leading



NWS C-COP Following



MEMA OSPREY with GeoSync Widget Following

