

Headquarters U.S. Air Force

Integrity - Service - Excellence

Geo-Enabling Air Force Installation and Mission Support



Scott Ensign
USAF GeoBase Program Manager
AFCEC/CPAB
12 Jul 2017



Abstract

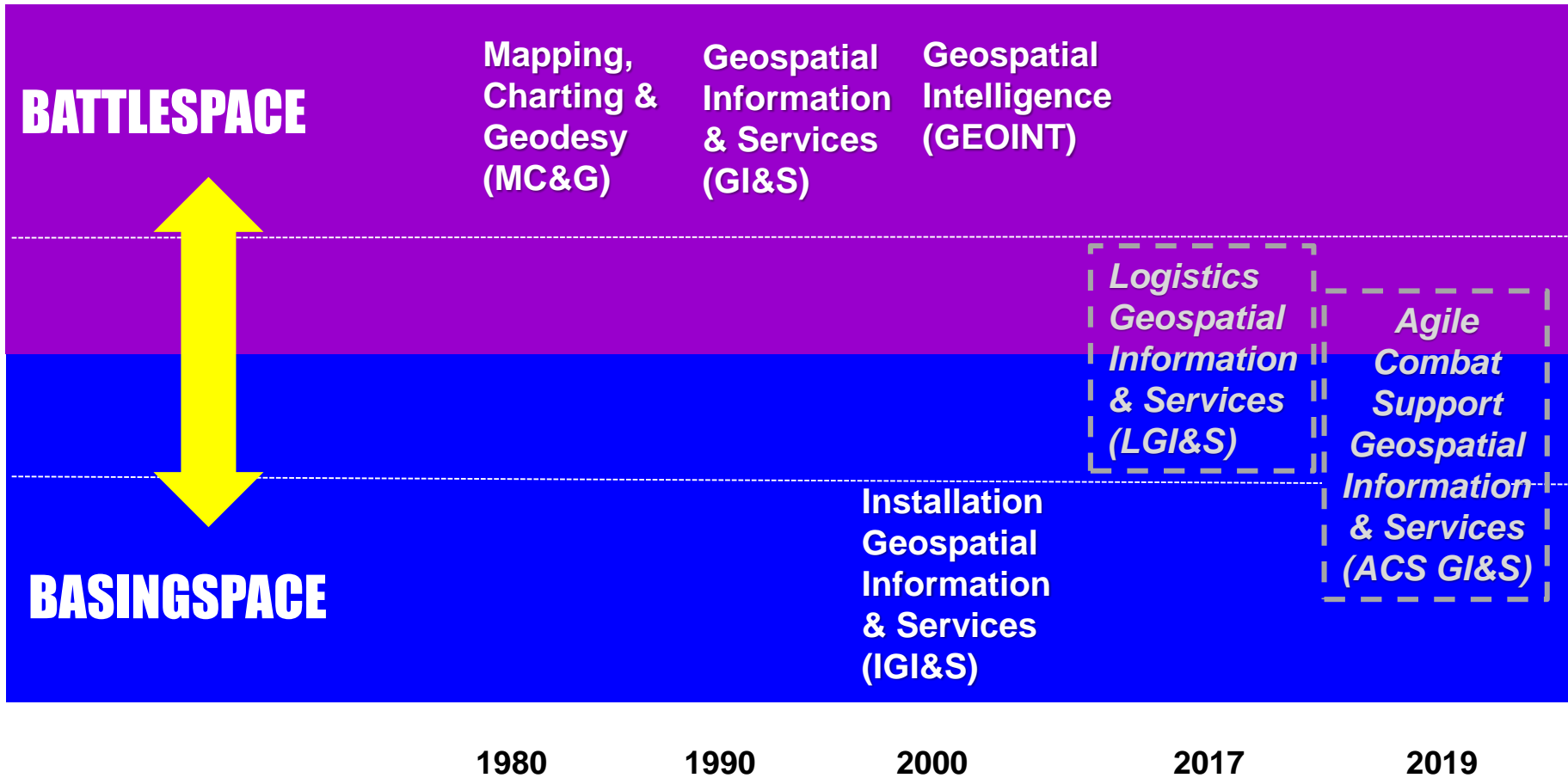
The US Air Force GeoBase program is aggressively pursuing new ways and means to better integrate geospatial information and services (GI&S) across the mission spectrum.

This presentation will describe the program's unique approach to aligning installation and logistics GI&S capabilities with strategic planning agendas from various mission sectors across the Air Force enterprise to more effectively leverage the value of authoritative geospatial features of the built and natural environment.



GeoBase Capability Targets and Phasing

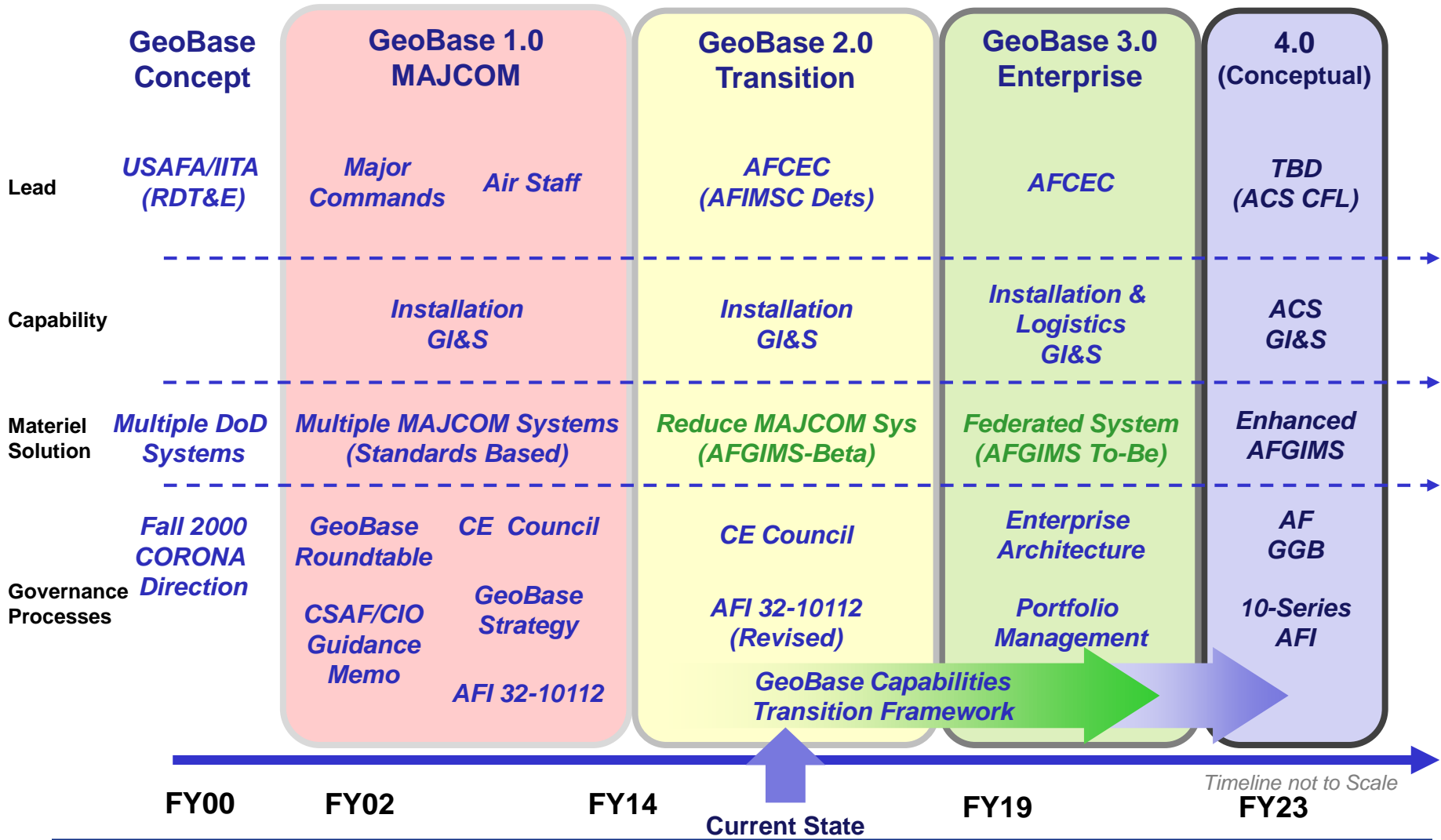
DODAF CV-3





GeoBase Capability Targets and Phasing

DODAF CV-3

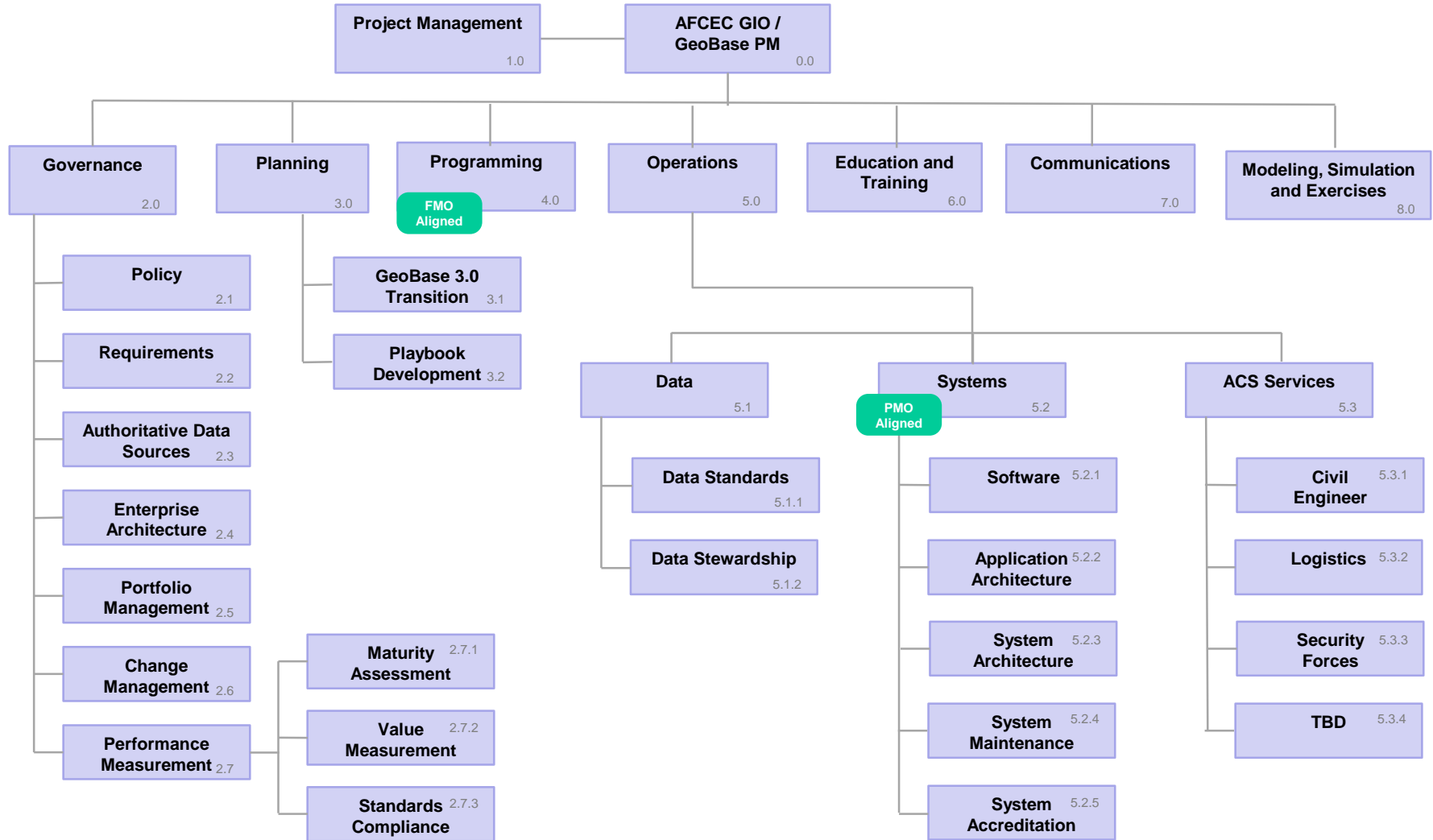




GeoBase Program Office

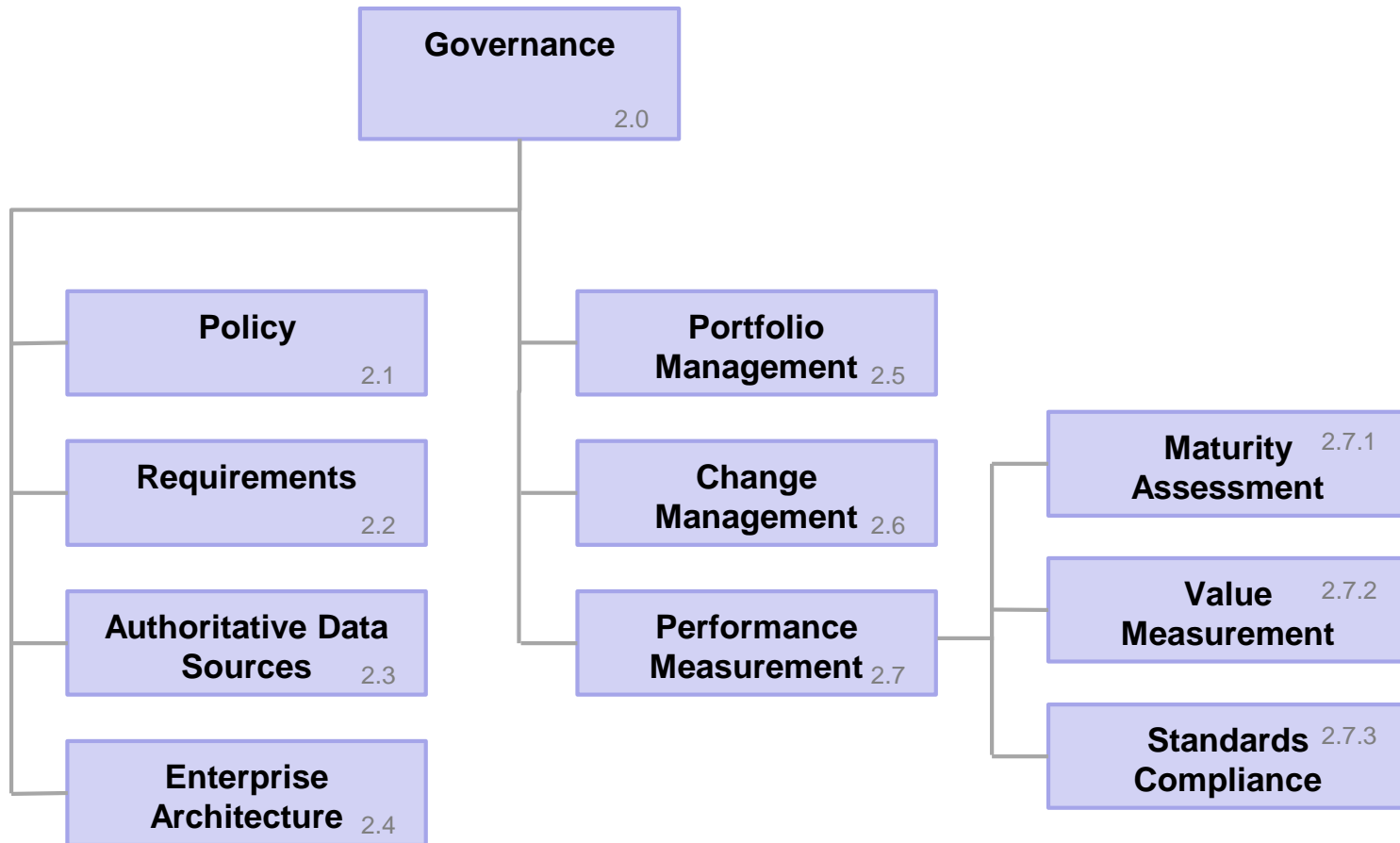
As-Is Operational Activity Decomposition Tree

DODAF OV-5a



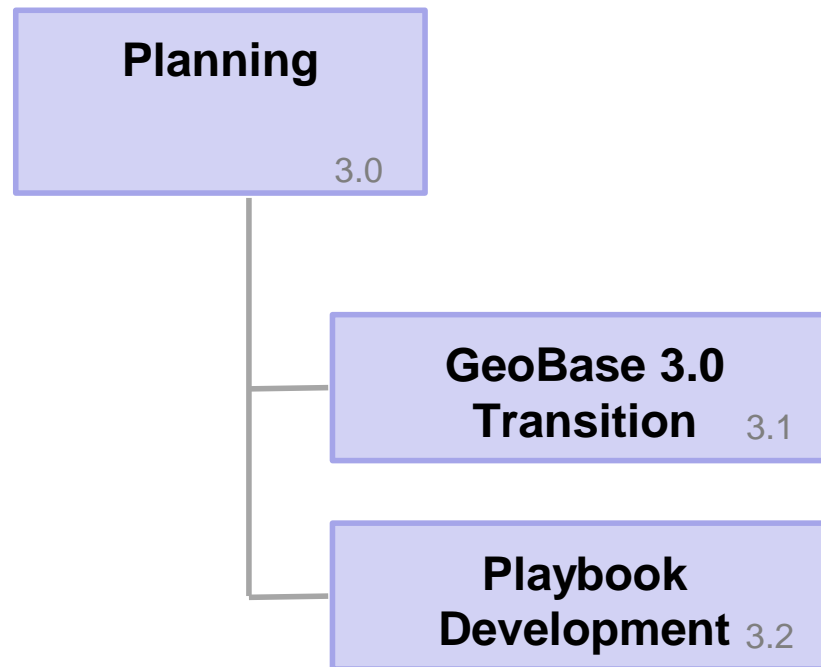


GeoBase Program Office Governance Activities





GeoBase Program Office Planning Activity

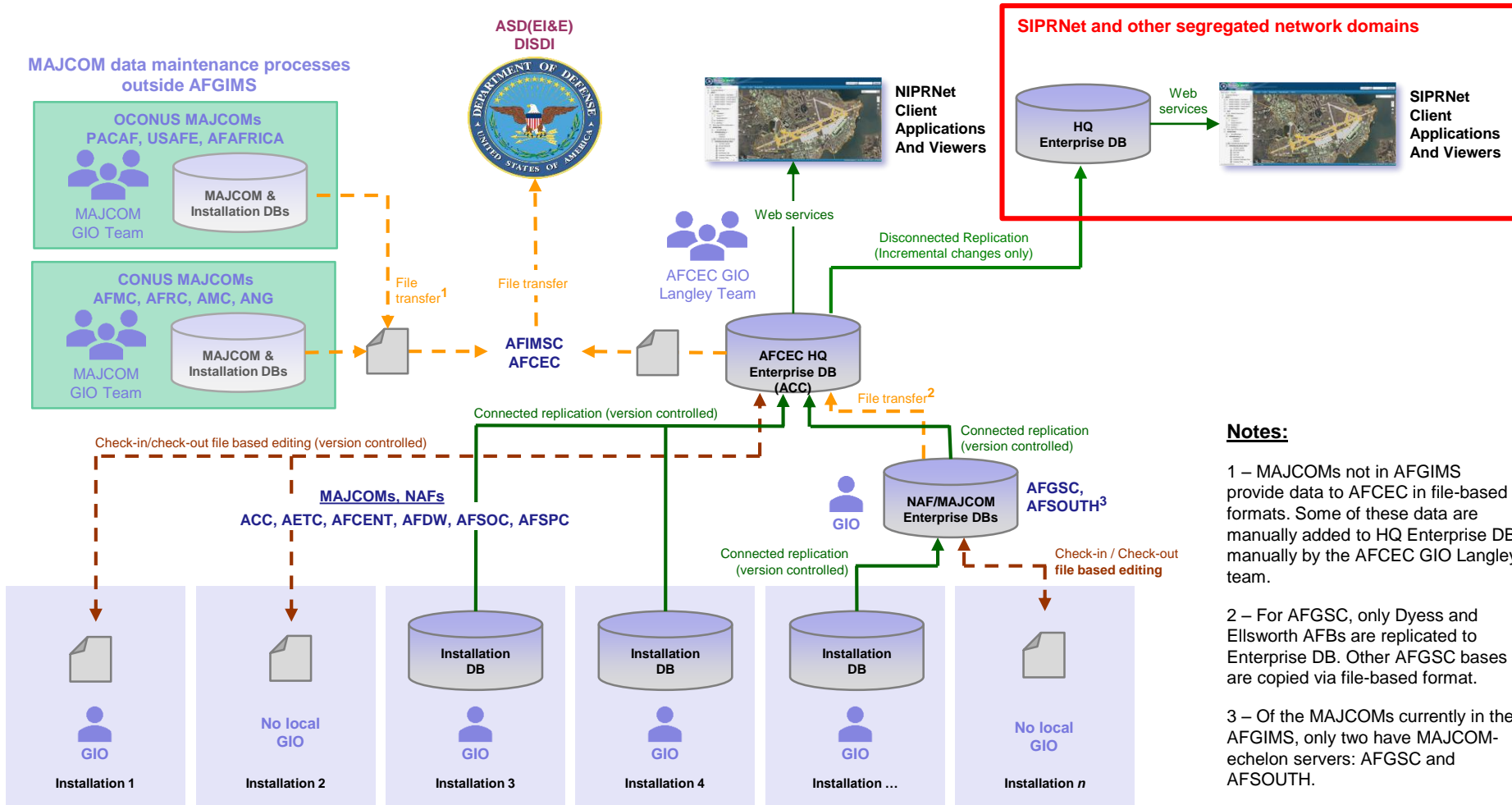




“As-Is” GeoBase 2.0 Transitional State

Operational Resource Flow Description

DODAF OV-2

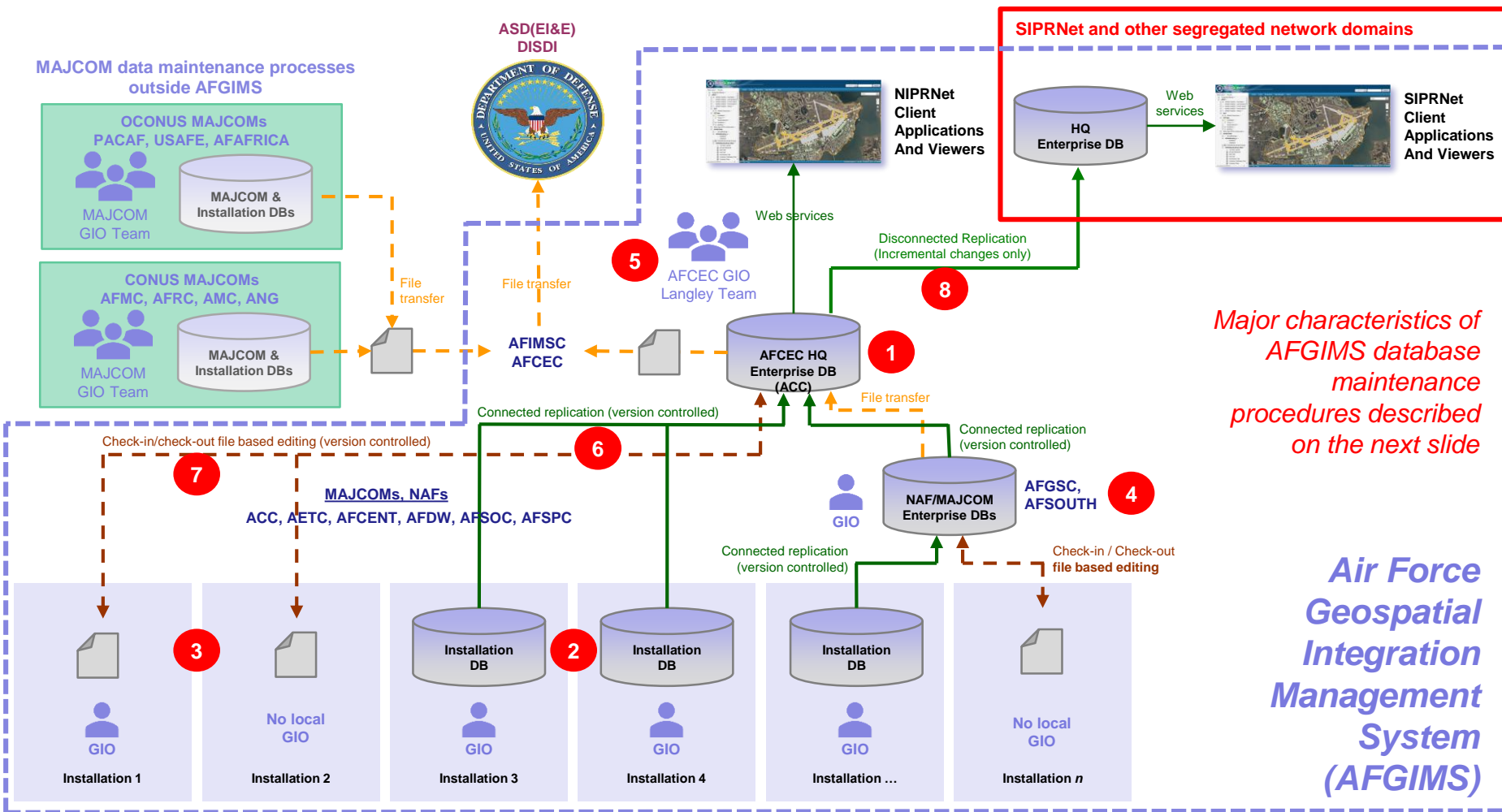




“As-Is” GeoBase 2.0 Transitional State

Operational Resource Flow Description

DODAF OV-2





GeoBase Program Office

Programming Activity

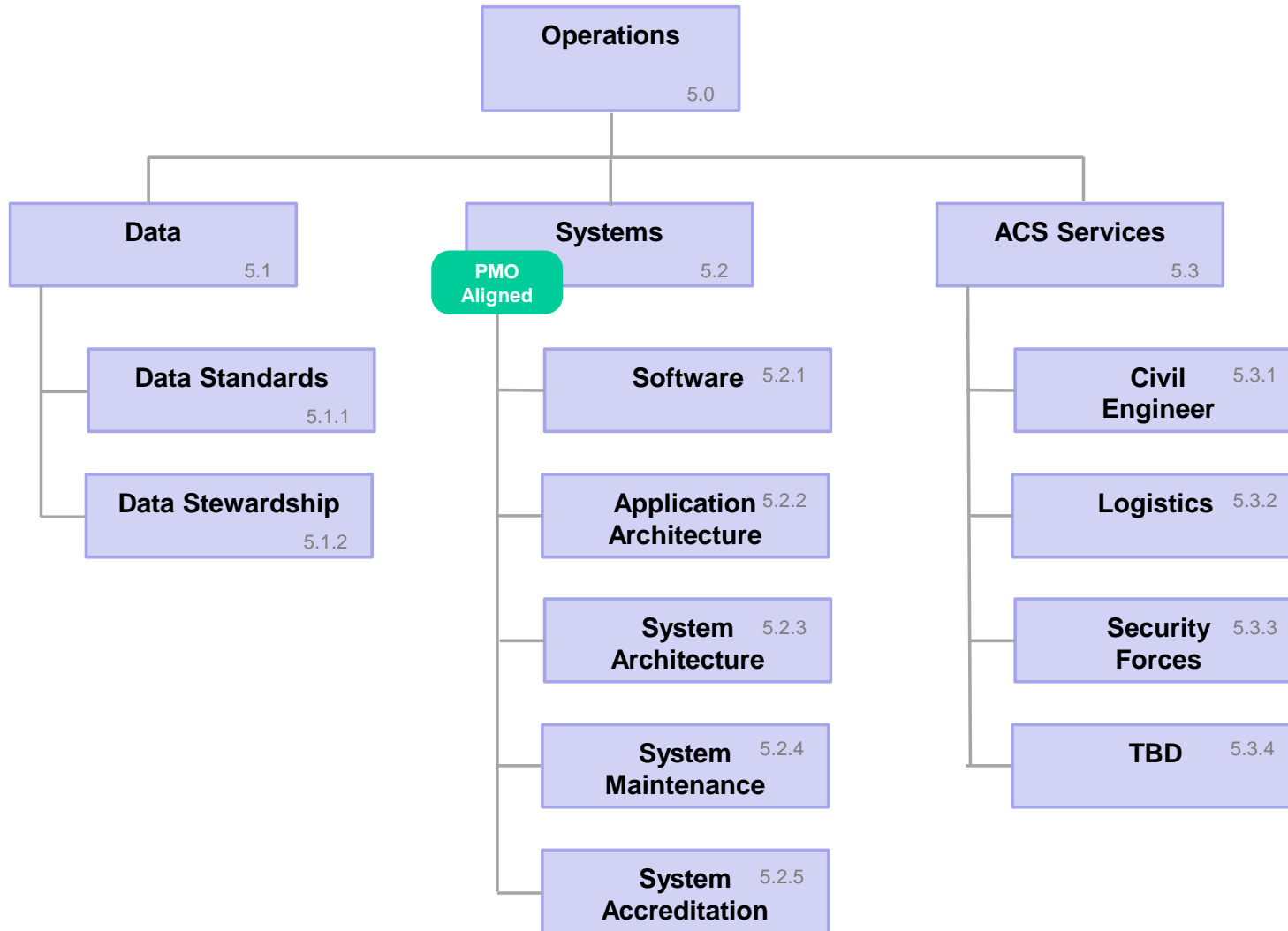
Programming

FMO
Aligned

4.0

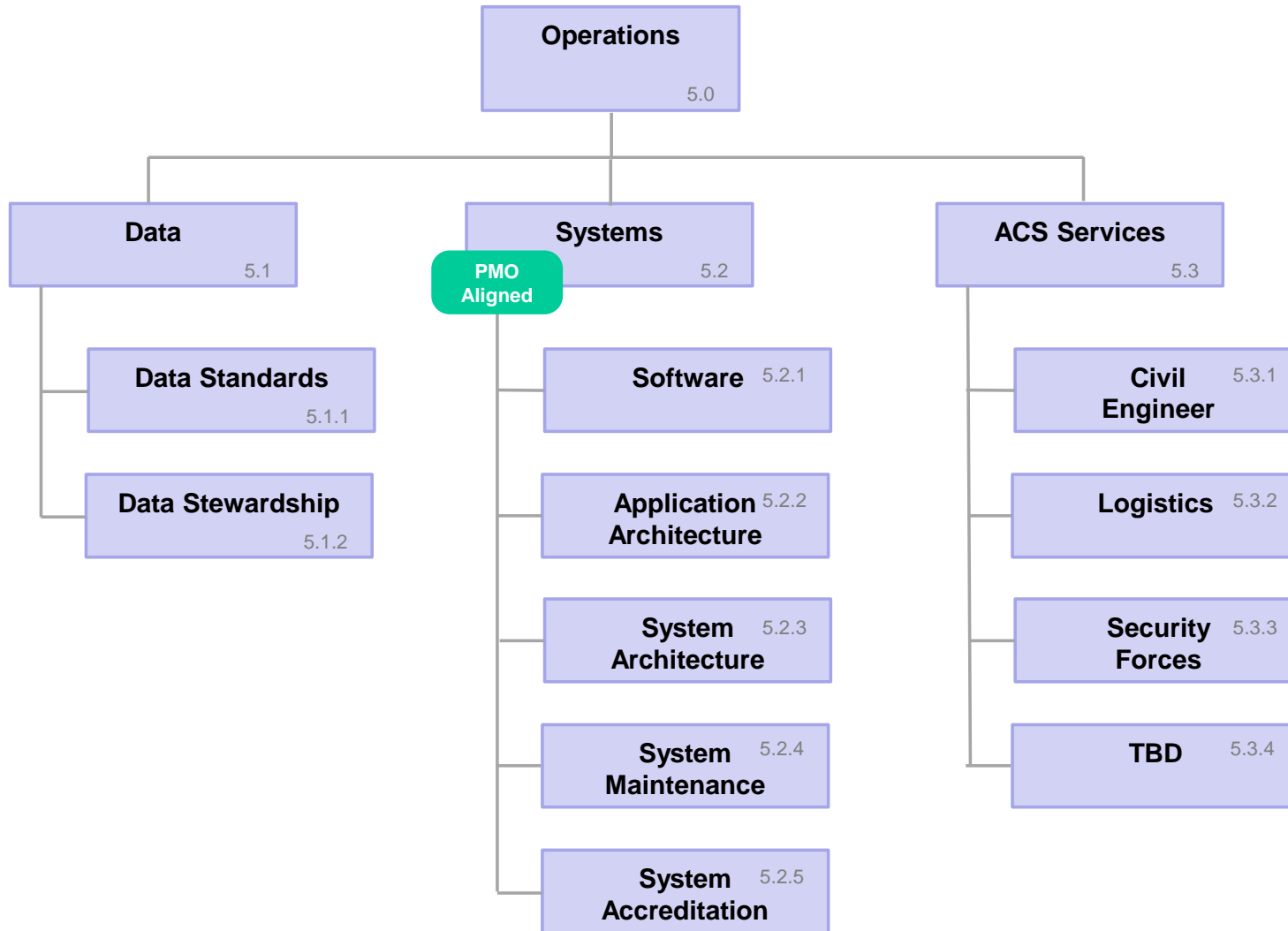


GeoBase Program Office Operations Activity





GeoBase Program Office Operations Activity





GeoBase Program Office

Education and Training Activity

Education and Training

6.0



GeoBase Program Office Communications Activity

Communications

7.0



GeoBase Program Office

Modeling, Simulation & Exercises

Modeling, Simulation and Exercises

8.0

Headquarters U.S. Air Force

Integrity - Service - Excellence

Geo-Enabling Air Force Installation and Mission Support

Q&A



**Scott Ensign
USAF GeoBase Program Manager
AFCEC/CPAB
12 Jul 2017**
