

UC



Working with Parcel Fabric History

Jack Horton

Parcel Fabric History

SystemStartDate	SystemEndDate	LegalStartDate	LegalEndDate	created_user	created_date	last_edited_user	last_edited_date	gdb_from_date *	gdb_to_date *
5/12/2017	<Null>	7/7/1977	<Null>	SUEFOLEY	5/12/2017 5:10:22 PM	<Null>	<Null>	5/12/2017 5:24:42 PM	12/31/9999 11:59:59 PM
5/12/2017	<Null>	7/7/1977	<Null>	SUEFOLEY	5/12/2017 5:10:22 PM	<Null>	<Null>	5/12/2017 5:24:42 PM	12/31/9999 11:59:59 PM
6/2/2010	<Null>	7/7/1977	<Null>	DEREKOBRIEN	5/12/2017 5:12:11 PM	<Null>	<Null>	5/12/2017 5:24:42 PM	12/31/9999 11:59:59 PM

- Parcel fabric only
- Records history of changes to the land record
 - Legal Dates record historical changes to the land
 - System Dates record when the database was modified
- Date and time are recorded, but display format only shows date
- History can be edited

Editor Tracking

SystemStartDate	SystemEndDate	LegalStartDate	LegalEndDate	created_user	created_date	last_edited_user	last_edited_date	gdb_from_date *	gdb_to_date *
5/12/2017	<Null>	7/7/1977	<Null>	SUEFOLEY	5/12/2017 5:10:22 PM	<Null>	<Null>	5/12/2017 5:24:42 PM	12/31/9999 11:59:59 PM
5/12/2017	<Null>	7/7/1977	<Null>	SUEFOLEY	5/12/2017 5:10:22 PM	<Null>	<Null>	5/12/2017 5:24:42 PM	12/31/9999 11:59:59 PM
6/2/2010	<Null>	7/7/1977	<Null>	DEREKOBRIEN	5/12/2017 5:12:11 PM	<Null>	<Null>	5/12/2017 5:24:42 PM	12/31/9999 11:59:59 PM

- Any geodatabase table or feature class
- Audits changes to the data
 - Created user/date records initial creation
 - Last_edited user/date records the last modification
- Editor tracking field values cannot be altered

Geodatabase Archiving

SystemStartDate	SystemEndDate	LegalStartDate	LegalEndDate	created_user	created_date	last_edited_user	last_edited_date	gdb_from_date *	gdb_to_date *
5/12/2017	<Null>	7/7/1977	<Null>	SUEFOLEY	5/12/2017 5:10:22 PM	<Null>	<Null>	5/12/2017 5:24:42 PM	12/31/9999 11:59:59 PM
5/12/2017	<Null>	7/7/1977	<Null>	SUEFOLEY	5/12/2017 5:10:22 PM	<Null>	<Null>	5/12/2017 5:24:42 PM	12/31/9999 11:59:59 PM
6/2/2010	<Null>	7/7/1977	<Null>	DEREKOBRIEN	5/12/2017 5:12:11 PM	<Null>	<Null>	5/12/2017 5:24:42 PM	12/31/9999 11:59:59 PM

- Multi-user geodatabase tables or feature classes only
- Records changes to the Default version
 - **Date/Time** of **Save** if editing Default version
 - **Date/Time** of **Post to Default** if editing another version
- Records all changes to Default
- Archive **cannot be altered**

Recording changes to parcels

	Applies to	Triggered by	Date and time recorded for
Parcel fabric system date	Parcel fabric only	Parcel edit	Time of edit
Parcel Fabric legal date	Parcel fabric only	User input	Time of change to land record
Editor tracking dates	Any geodatabase	Any edit	Time of edit
Geodatabase archive dates	Multiuser geodatabase	Change to Default version	Time of change to Default version <ul style="list-style-type: none">• Save directly to Default• Post to Default

Recording changes to parcels

	Applies to	Triggered by	Date and time recorded for
Parcel fabric system date	Parcel fabric only	Parcel edit	Time of edit
Parcel Fabric legal date	Parcel fabric only	User input	Time of change to land record
Editor tracking dates	Any geodatabase	Any edit	Time of edit
Geodatabase archive dates	Multiuser geodatabase	Change to Default version	Time of change to Default version <ul style="list-style-type: none">• Save directly to Default• Post to Default

Recording changes to parcels

	Applies to	Triggered by	Date and time recorded for
Parcel fabric system date	Parcel fabric only	Parcel edit	Time of edit
Parcel Fabric legal date	Parcel fabric only	User input	Time of change to land record
Editor tracking dates	Any geodatabase	Any edit	Time of edit
Geodatabase archive dates	Multiuser geodatabase	Change to Default version	Time of change to Default version <ul style="list-style-type: none">• Save directly to Default• Post to Default

Recording changes to parcels

	Applies to	Triggered by	Date and time recorded for
Parcel fabric system date	Parcel fabric only	Parcel edit	Time of edit
Parcel Fabric legal date	Parcel fabric only	User input	Time of change to land record
Editor tracking dates	Any geodatabase	Any edit	Time of edit
Geodatabase archive dates	Multiuser geodatabase	Change to Default version	Time of change to Default version <ul style="list-style-type: none">• Save directly to Default• Post to Default

Recording changes to parcels

	Applies to	Triggered by	Date and time recorded for
Parcel fabric system date	Parcel fabric only	Parcel edit	Time of edit
Parcel Fabric legal date	Parcel fabric only	User input	Time of change to land record
Editor tracking dates	Any geodatabase	Any edit	Time of edit
Geodatabase archive dates	Multiuser geodatabase	Change to Default version	Time of change to Default version <ul style="list-style-type: none">• Save directly to Default• Post to Default

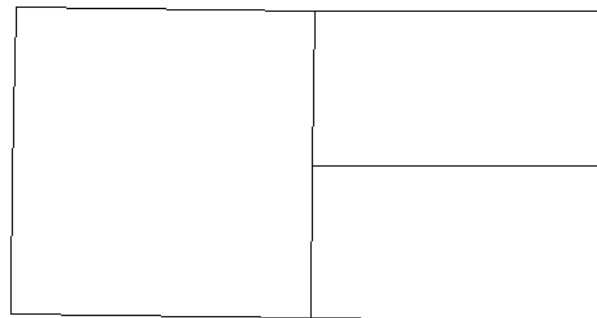
Table Of Contents

- Standard Fabric Display
 - ☒ landrec.parcels.Bloomfield_lots
 - ☐ Control
 - ☐ Line Points
 - ☐ Points
 - ☐ Lines
 - ☒ Historic Parcels
 - ☐ Cadastral Framework
 - ☐ Subs and Condos
 - ☐ Tax Parcels
 - ☒ Lots and Units
 - ☐ Encumbrances

Standard Fabric Display



Current and Historic Parcels



Geodatabase Archive




Table - Lots and Units



Lots and Units

	OBJECTID *	Name *	Historical	Reason Parcel Retired	SystemStartDate	SystemEndDate	LegalStartDate	LegalEndDate	created_user	created_date	last_edited_user	last_edited_date
	7511	47	0	<Null>	5/12/2017	<Null>	7/7/1977	<Null>	SUEFOLEY	5/12/2017 5:10:22 PM	<Null>	<Null>
	7512	48	0	<Null>	5/12/2017	<Null>	7/7/1977	<Null>	SUEFOLEY	5/12/2017 5:10:22 PM	<Null>	<Null>
	2525	46	0	<Null>	6/2/2010	<Null>	7/7/1977	<Null>	DEREKOBRIEN	5/12/2017 5:12:11 PM	<Null>	<Null>

0 (0 out of 3 Selected)

Lots and Units

Historic Parcels

	OBJECTID *	Name *	Historical	Reason Parcel Retired	SystemStartDate	SystemEndDate	LegalStartDate	LegalEndDate	created_user	created_date	last_edited_user	last_edited_date
--	------------	--------	------------	-----------------------	-----------------	---------------	----------------	--------------	--------------	--------------	------------------	------------------

0 (0 out of 0 Selected)

Historic Parcels

Table Of Contents

- Standard Fabric Display
 - ☒ landrec.parcels.Bloomfield_lots
 - ☐ Control
 - ☐ Line Points
 - ☐ Points
 - ☐ Lines
 - ☒ Historic Parcels
 - ☐ Cadastral Framework
 - ☐ Subs and Condos
 - ☐ Tax Parcels
 - ☒ Lots and Units
 - ☐ Encumbrances

Parcel Editor

Standard Fabric Display

Current and Historic Parcels

Geodatabase Archive

Table - Lots and Units

OBJECTID *	Name *	Historical	Reason Parcel Retired	SystemStartDate	SystemEndDate	LegalStartDate	LegalEndDate	created_user	created_date	last_edited_user	last_edited_date
------------	--------	------------	-----------------------	-----------------	---------------	----------------	--------------	--------------	--------------	------------------	------------------

7511	47	0	<Null>	5/12/2017	<Null>	7/7/1977	<Null>	SUEFOLEY	5/12/2017 5:10:22 PM	<Null>	<Null>
7512	48	0	<Null>	5/12/2017	<Null>	7/7/1977	<Null>	SUEFOLEY	5/12/2017 5:10:22 PM	<Null>	<Null>
2525	46	0	<Null>	6/2/2010	<Null>	7/7/1977	<Null>	DEREKOBRIEN	5/12/2017 5:12:11 PM	<Null>	<Null>

0 (0 out of 3 Selected)

Lots and Units

Historic Parcels

OBJECTID *	Name *	Historical	Reason Parcel Retired	SystemStartDate	SystemEndDate	LegalStartDate	LegalEndDate	created_user	created_date	last_edited_user	last_edited_date
------------	--------	------------	-----------------------	-----------------	---------------	----------------	--------------	--------------	--------------	------------------	------------------

0 (0 out of 0 Selected)

Historic Parcels

Table Of Contents

- Standard Fabric Display
 - landrec.parcels.Bloomfield_lots
 - Control
 - Line Points
 - Points
 - Lines
 - Historic Parcels
 - Cadastral Framework
 - Subs and Condos
 - Tax Parcels
 - Lots and Units**
 - Encumbrances

Standard Fabric Display

Current and Historic Parcels

Geodatabase Archive

OBJECTID *	Name *	Historical	Reason Parcel Retired	System
7511 47		0	<Null>	5/12/2
7512 48		0	<Null>	5/12/2
2525 46		0	<Null>	6/2/20

Null SystemEndDate means nor historic. Parcel type 6 is Lots and Units

The image shows a software window with a tabbed interface. The tabs are: General, Source, Selection, Display, Symbology, Fields, Definition Query (selected), Labels, and Joins & Relates. The 'Definition Query' tab is active, showing a text area with the query: `(SystemEndDate IS NULL) AND (Type = 6)`. Below the text area are two buttons: 'Query Builder...' and 'Search Order...'.

General	Source	Selection	Display	Symbology	Fields	Definition Query	Labels	Joins & Relates
<p><u>Definition Query:</u></p> <p>(SystemEndDate IS NULL) AND (Type = 6)</p> <p>Query Builder... Search Order...</p>								

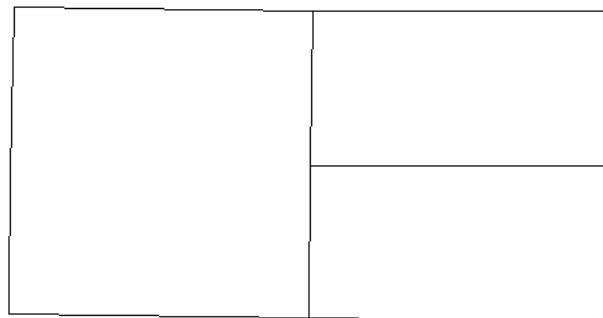
Standard Fabric Display

- ☒ landrec.parcels.Bloomfield_lots
 - ☐ Control
 - ☐ Line Points
 - ☐ Points
 - ☐ Lines
 - ☒ Historic Parcels
 - ☐ Cadastral Framework
 - ☐ Subs and Condos
 - ☐ Tax Parcels
 - ☒ Lots and Units
 - ☐ Encumbrances

Standard Fabric Display



Current and Historic Parcels



Geodatabase Archive

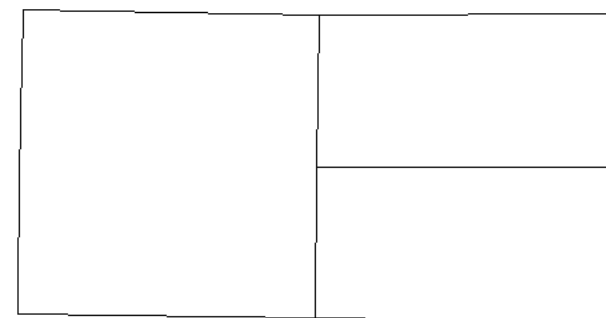


Table - Lots and Units

Lots and Units

	OBJECTID *	Name *	Historical	Reason Parcel Retired	SystemStartDate	SystemEndDate	LegalStartDate	LegalEndDate	created_user	created_date	last_edited_user	last_edited_date
	7511	47	0	<Null>	5/12/2017	<Null>	7/7/1977	<Null>	SUEFOLEY	5/12/2017 5:10:22 PM	<Null>	<Null>
	7512	48	0	<Null>	5/12/2017	<Null>	7/7/1977	<Null>	SUEFOLEY	5/12/2017 5:10:22 PM	<Null>	<Null>
	2525	46	0	<Null>	6/2/2010	<Null>	7/7/1977	<Null>	DEREKOBRIEN	5/12/2017 5:12:11 PM	<Null>	<Null>

0 (0 out of 3 Selected)

Lots and Units

Historic Parcels

	OBJECTID *	Name *	Historical	Reason Parcel Retired	SystemStartDate	SystemEndDate	LegalStartDate	LegalEndDate	created_user	created_date	last_edited_user	last_edited_date
--	------------	--------	------------	-----------------------	-----------------	---------------	----------------	--------------	--------------	--------------	------------------	------------------

0 (0 out of 0 Selected)

Historic Parcels

Table Of Contents

- Standard Fabric Display
 - ☒ landrec.parcels.Bloomfield_lots
 - ☐ Control
 - ☐ Line Points
 - ☐ Points
 - ☐ Lines
 - ☒ Historic Parcels
 - ☐ Cadastral Framework
 - ☐ Subs and Condos
 - ☐ Tax Parcels
 - ☒ Lots and Units
 - ☐ Encumbrances

Parcel Editor

Standard Fabric Display

Current and Historic Parcels

Geodatabase Archive

Table - Lots and Units

OBJECTID *	Name *	Historical	Reason Parcel Retired	SystemStartDate	SystemEndDate	LegalStartDate	LegalEndDate	created_user	created_date	last_edited_user	last_edited_date
------------	--------	------------	-----------------------	-----------------	---------------	----------------	--------------	--------------	--------------	------------------	------------------

7511	47	0	<Null>	5/12/2017	<Null>	7/7/1977	<Null>	SUEFOLEY	5/12/2017 5:10:22 PM	<Null>	<Null>
7512	48	0	<Null>	5/12/2017	<Null>	7/7/1977	<Null>	SUEFOLEY	5/12/2017 5:10:22 PM	<Null>	<Null>
2525	46	0	<Null>	6/2/2010	<Null>	7/7/1977	<Null>	DEREKOBRIEN	5/12/2017 5:12:11 PM	<Null>	<Null>

0 (0 out of 3 Selected)

Lots and Units

Historic Parcels

OBJECTID *	Name *	Historical	Reason Parcel Retired	SystemStartDate	SystemEndDate	LegalStartDate	LegalEndDate	created_user	created_date	last_edited_user	last_edited_date
------------	--------	------------	-----------------------	-----------------	---------------	----------------	--------------	--------------	--------------	------------------	------------------

0 (0 out of 0 Selected)

Historic Parcels

Table Of Contents

- Standard Fabric Display
 - ☒ landrec.parcels.Bloomfield_lots
 - ☐ Control
 - ☐ Line Points
 - ☐ Points
 - ☐ Lines
 - ☒ Historic Parcels
 - ☐ Cadastral Framework
 - ☐ Subs and Condos
 - ☐ Tax Parcels
 - ☒ Lots and Units
 - ☐ Encumbrances

Standard Fabric Display

Current and Historic Parcels

Geodatabase Archive

Table - Lots and Units

	OBJECTID *	Name *	Historical	Reason Parcel Retired	System
	7511	47	0	<Null>	5/12/2
	7512	48	0	<Null>	5/12/2
	2525	46	0	<Null>	6/2/20

(0 out of 3 Selected)					
-----------------------	--	--	--	--	--

Lots and Units

	OBJECTID *	Name *	Historical	Reason Parcel Retired	System
(0 out of 0 Selected)					

	OBJECTID *	Name *	Historical	Reason Parcel Retired	System
(0 out of 0 Selected)					

Layer Properties

General Source Selection Display Symbology Fields Definition Query Labels Joins & Relates Time HTML Popup

Definition Query:

(SystemEndDate IS NOT NULL) AND (Type = 7 OR Type =9 OR Type =6)

Query Builder...

Search Order...

OK

Cancel

Apply

Historic parcels have SystemEndDates. Three parcel types are displayed.

The image shows a software window with a tabbed interface. The tabs are: General, Source, Selection, Display, Symbology, Fields, Definition Query (selected), Labels, and Joins & Relates. The 'Definition Query' tab is active, showing a text area with the following SQL query:

```
(SystemEndDate IS NOT NULL ) AND (Type = 7 OR Type =9 OR Type =6)
```

At the bottom of the window, there are two buttons: 'Query Builder...' and 'Search Order...'.

Table Of Contents

- Standard Fabric Display
 - ☒ landrec.parcels.Bloomfield_lots
 - ☐ Control
 - ☐ Line Points
 - ☐ Points
 - ☐ Lines
 - ☒ Historic Parcels
 - ☐ Cadastral Framework
 - ☐ Subs and Condos
 - ☐ Tax Parcels
 - ☒ Lots and Units
 - ☐ Encumbrances

Parcel Editor

Standard Fabric Display

Current and Historic Parcels

Geodatabase Archive

Table - Lots and Units

Lots and Units											
OBJECTID *	Name *	Historical	Reason Parcel Retired	SystemStartDate	SystemEndDate	LegalStartDate	LegalEndDate	created_user	created_date	last_edited_user	last_edited_date

	7511 47	0	<Null>	5/12/2017	<Null>	7/7/1977	<Null>	SUEFOLEY	5/12/2017 5:10:22 PM	<Null>	<Null>
	7512 48	0	<Null>	5/12/2017	<Null>	7/7/1977	<Null>	SUEFOLEY	5/12/2017 5:10:22 PM	<Null>	<Null>
	2525 46	0	<Null>	6/2/2010	<Null>	7/7/1977	<Null>	DEREKOBRIEN	5/12/2017 5:12:11 PM	<Null>	<Null>

0 (0 out of 3 Selected)

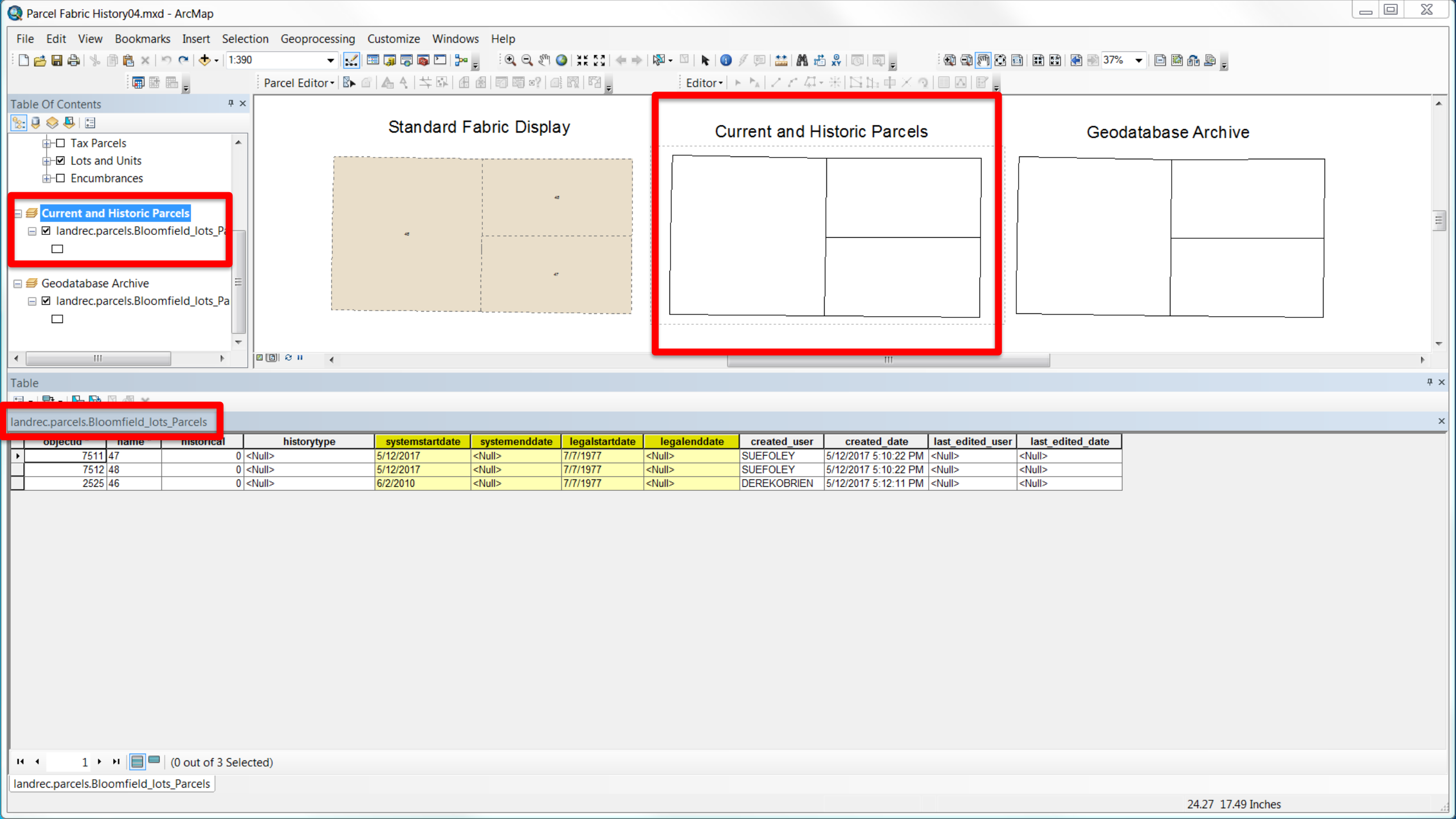
Lots and Units

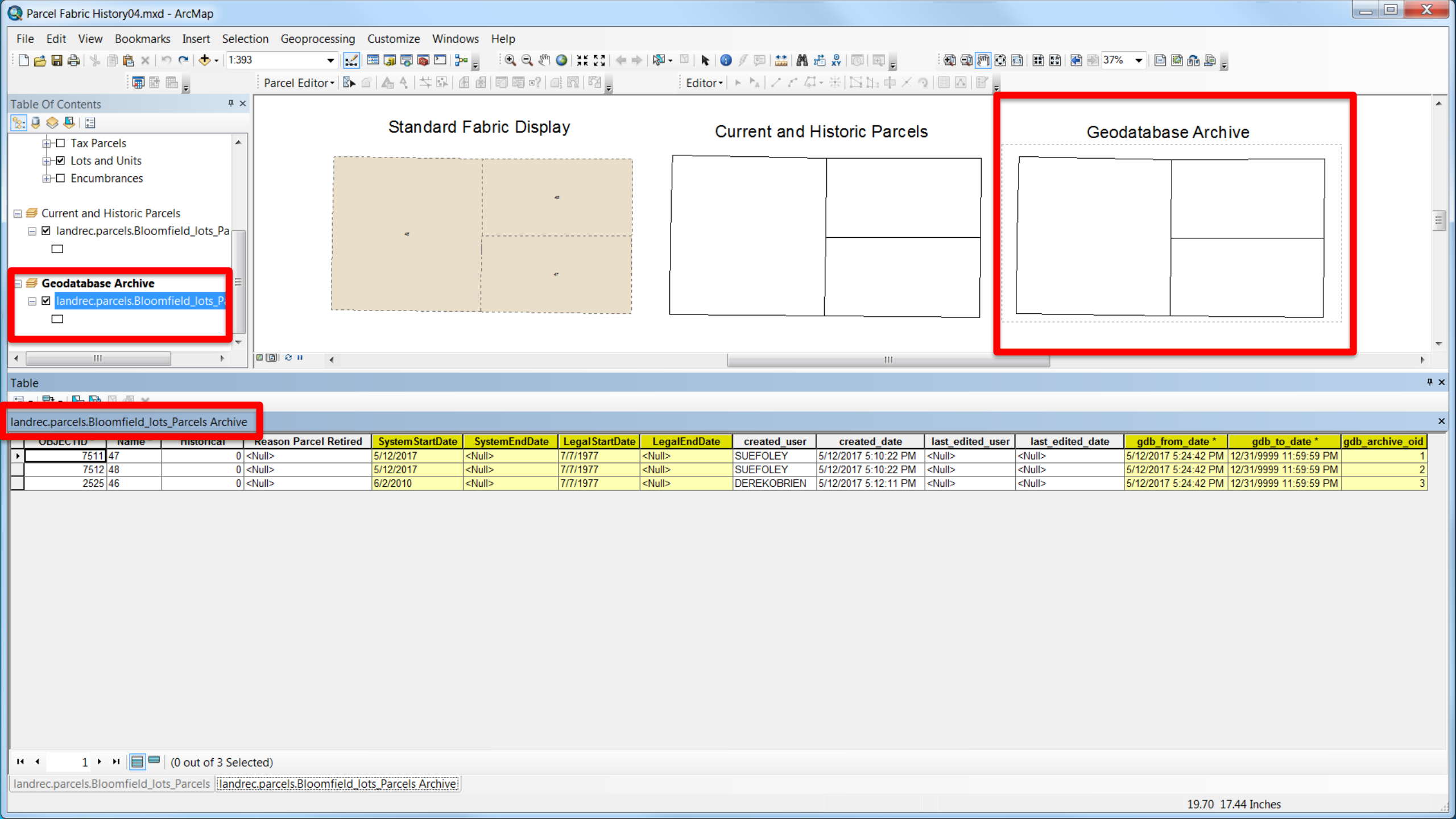
Historic Parcels											
OBJECTID *	Name *	Historical	Reason Parcel Retired	SystemStartDate	SystemEndDate	LegalStartDate	LegalEndDate	created_user	created_date	last_edited_user	last_edited_date

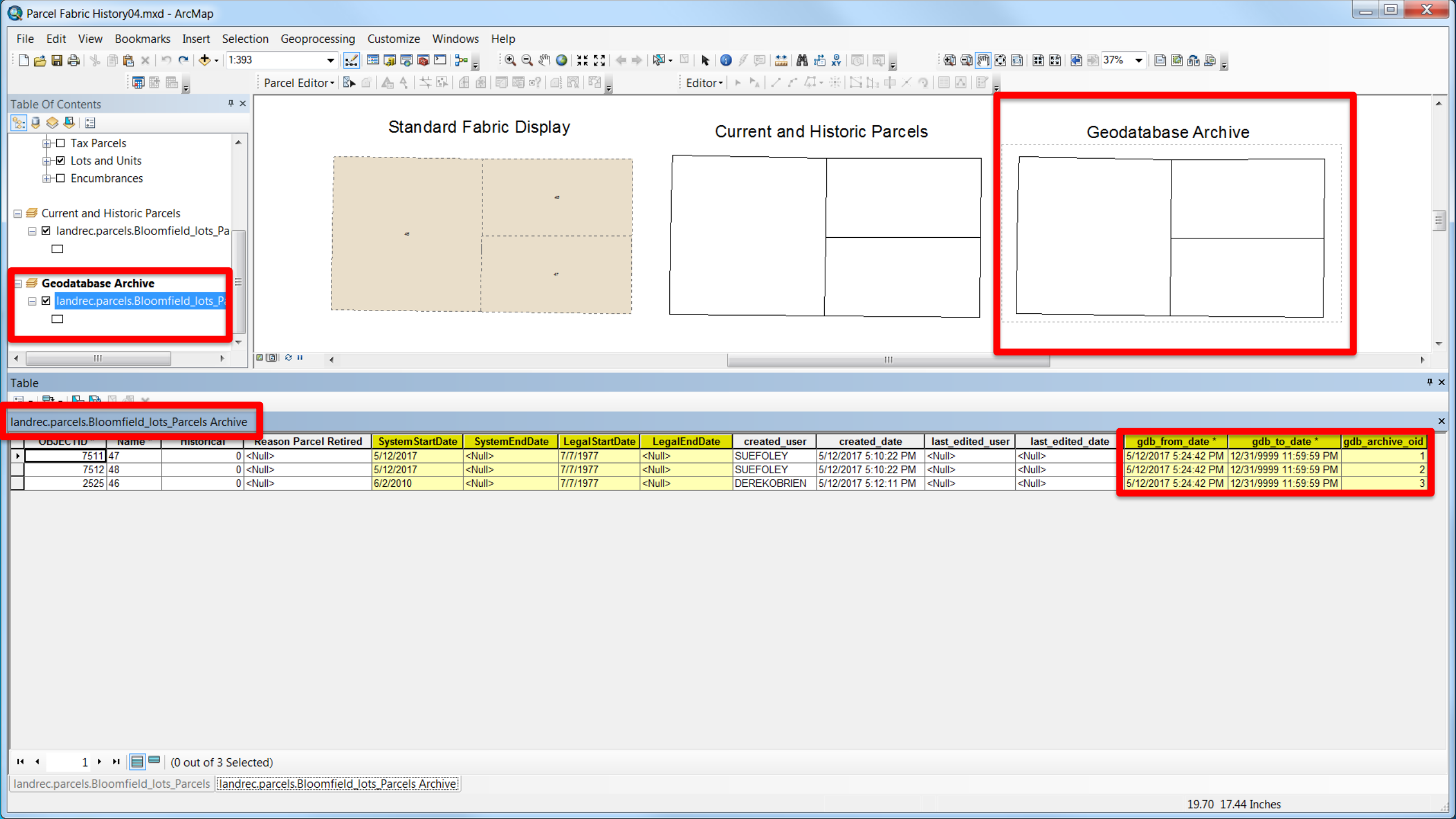
--	--	--	--	--	--	--	--	--	--	--	--

0 (0 out of 0 Selected)

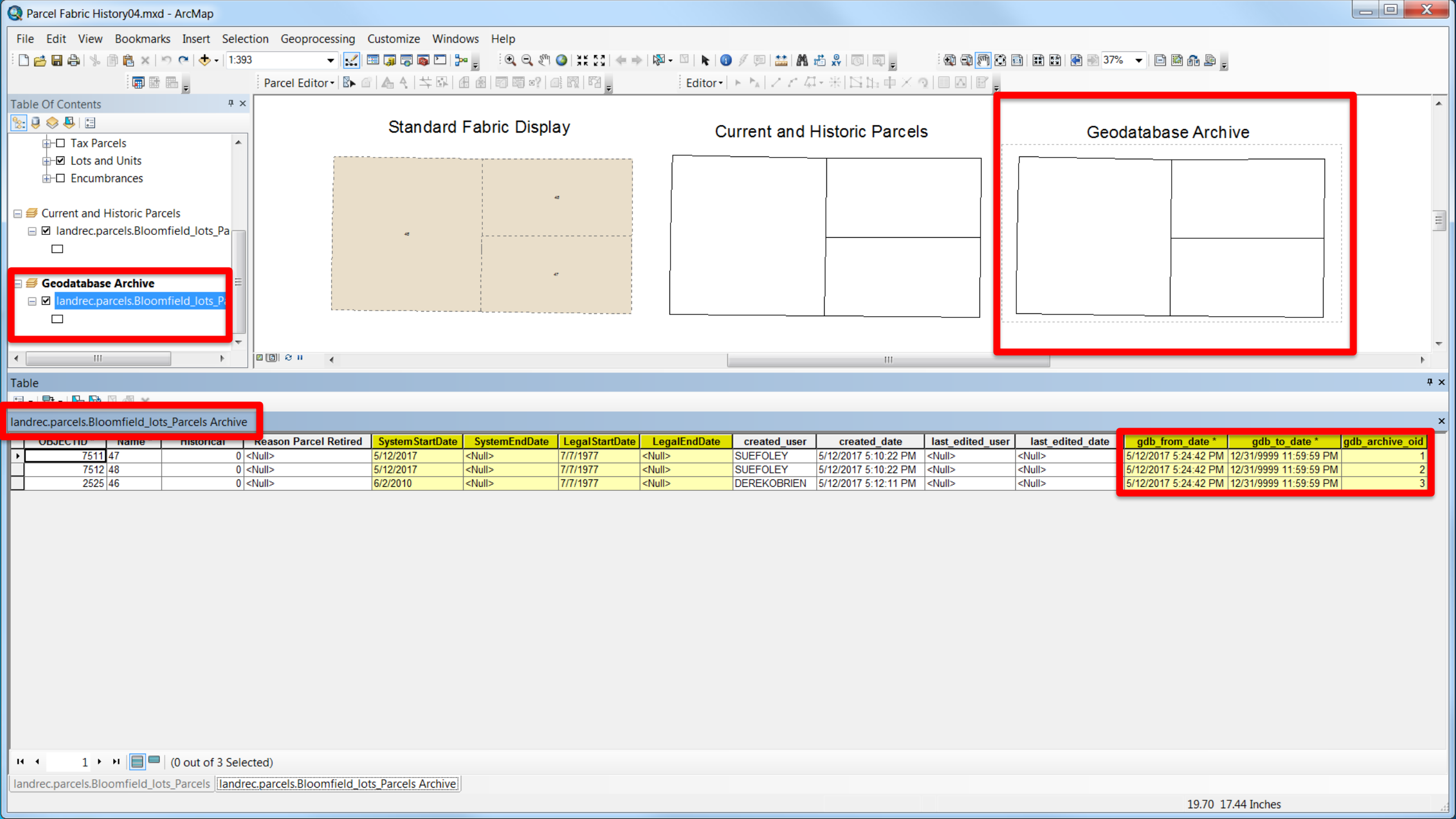
Historic Parcels

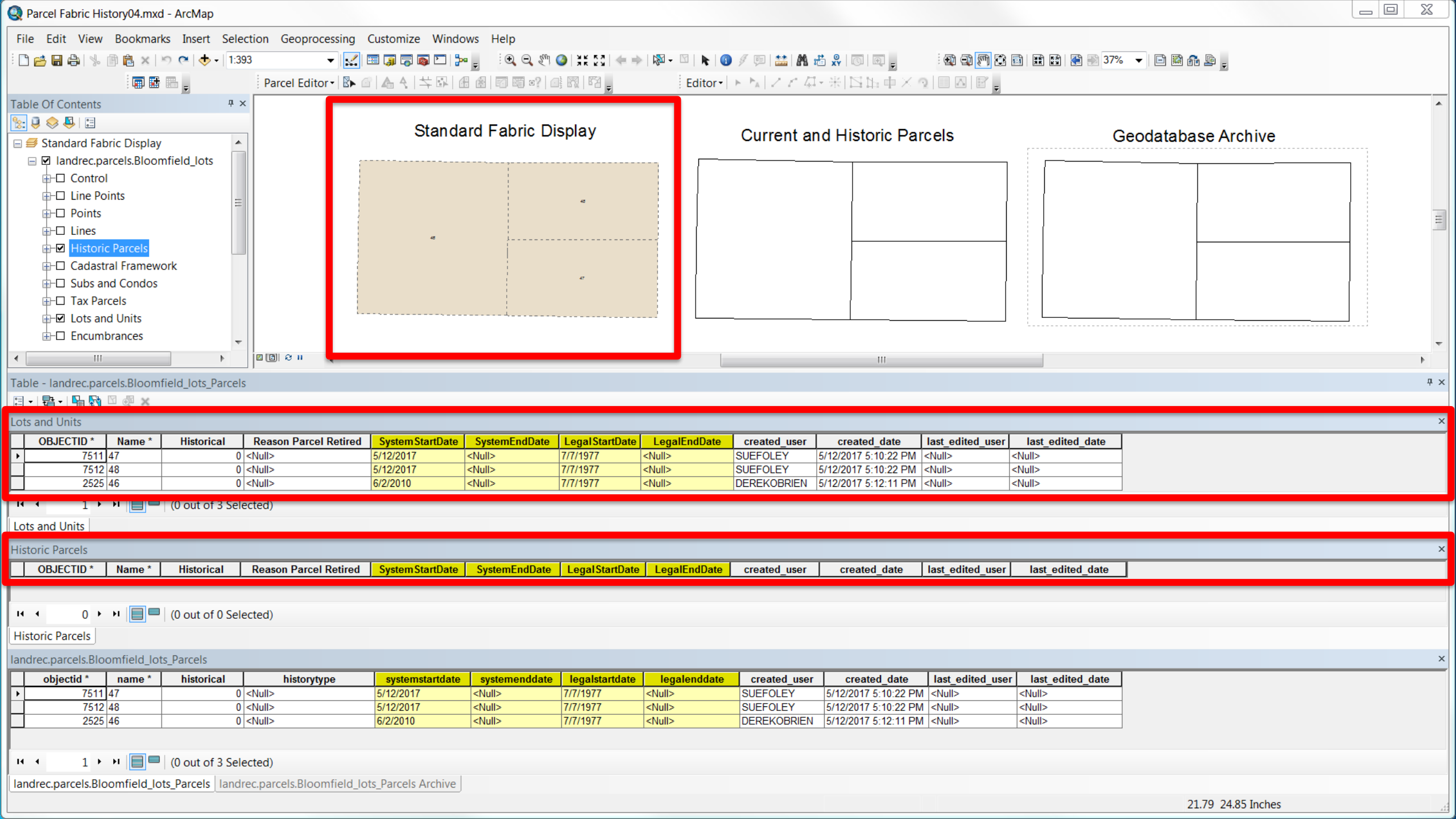






last_edited_user	last_edited_date	gdb_from_date *	gdb_to_date *	gdb_archive_oid
Null>	<Null>	5/12/2017 5:24:42 PM	12/31/9999 11:59:59 PM	1
Null>	<Null>	5/12/2017 5:24:42 PM	12/31/9999 11:59:59 PM	2
Null>	<Null>	5/12/2017 5:24:42 PM	12/31/9999 11:59:59 PM	3





Parcel Fabric History04.mxd - ArcMap

File Edit View Bookmarks Insert Selection Geoprocessing Customize Windows Help

1:393

Parcel Editor

Editor

Table Of Contents

Standard Fabric Display

- landrec.parcels.Bloomfield_lots
 - Control
 - Line Points
 - Points
 - Lines
 - Historic Parcels
 - Cadastral Framework
 - Subs and Condos
 - Tax Parcels
 - Lots and Units
 - Encumbrances

Standard Fabric Display

Current and Historic Parcels

Geodatabase Archive

Table - landrec.parcels.Bloomfield_lots_Parcels

Lots and Units

	OBJECTID *	Name *	Historical	Reason Parcel Retired	SystemStartDate	SystemEndDate	LegalStartDate	LegalEndDate	created_user	created_date	last_edited_user	last_edited_date
▶	7511	47	0	<Null>	5/12/2017	<Null>	7/7/1977	<Null>	SUEFOLEY	5/12/2017 5:10:22 PM	<Null>	<Null>
	7512	48	0	<Null>	5/12/2017	<Null>	7/7/1977	<Null>	SUEFOLEY	5/12/2017 5:10:22 PM	<Null>	<Null>
	2525	46	0	<Null>	6/2/2010	<Null>	7/7/1977	<Null>	DEREKOBRIEN	5/12/2017 5:12:11 PM	<Null>	<Null>

1 (0 out of 3 Selected)

Lots and Units

Historic Parcels

	OBJECTID *	Name *	Historical	Reason Parcel Retired	SystemStartDate	SystemEndDate	LegalStartDate	LegalEndDate	created_user	created_date	last_edited_user	last_edited_date
--	------------	--------	------------	-----------------------	-----------------	---------------	----------------	--------------	--------------	--------------	------------------	------------------

0 (0 out of 0 Selected)

Historic Parcels

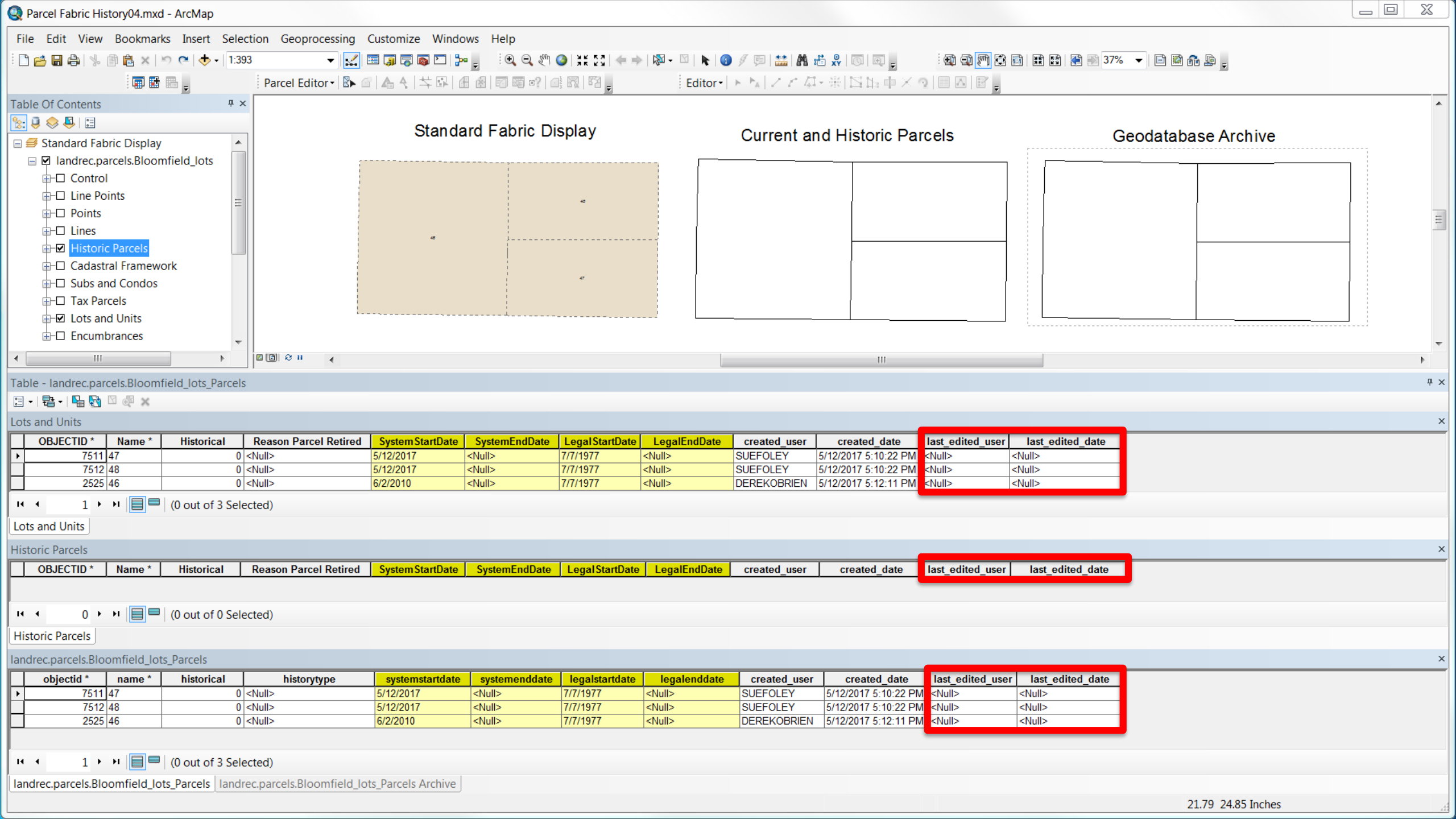
landrec.parcels.Bloomfield_lots_Parcels

	objectid *	name *	historical	historytype	systemstartdate	systemenddate	legalstartdate	legalenddate	created_user	created_date	last_edited_user	last_edited_date
▶	7511	47	0	<Null>	5/12/2017	<Null>	7/7/1977	<Null>	SUEFOLEY	5/12/2017 5:10:22 PM	<Null>	<Null>
	7512	48	0	<Null>	5/12/2017	<Null>	7/7/1977	<Null>	SUEFOLEY	5/12/2017 5:10:22 PM	<Null>	<Null>
	2525	46	0	<Null>	6/2/2010	<Null>	7/7/1977	<Null>	DEREKOBRIEN	5/12/2017 5:12:11 PM	<Null>	<Null>

1 (0 out of 3 Selected)

landrec.parcels.Bloomfield_lots_Parcels landrec.parcels.Bloomfield_lots_Parcels Archive

21.79 24.85 Inches



ed	SystemStartDate	SystemEndDate	LegalStartDate	LegalEndDate	created_user	created_date	last_edited_user	last_edited_date
	5/12/2017	<Null>	7/7/1977	<Null>	SUEFOLEY	5/12/2017 5:10:22 PM	<Null>	<Null>
	5/12/2017	<Null>	7/7/1977	<Null>	SUEFOLEY	5/12/2017 5:10:22 PM	<Null>	<Null>
	6/2/2010	<Null>	7/7/1977	<Null>	DEREKOBRIEN	5/12/2017 5:12:11 PM	<Null>	<Null>

ed	SystemStartDate	SystemEndDate	LegalStartDate	LegalEndDate	created_user	created_date	last_edited_user	last_edited_date
----	-----------------	---------------	----------------	--------------	--------------	--------------	------------------	------------------

	systemstartdate	systemenddate	legalstartdate	legalenddate	created_user	created_date	last_edited_user	last_edited_date
	5/12/2017	<Null>	7/7/1977	<Null>	SUEFOLEY	5/12/2017 5:10:22 PM	<Null>	<Null>
	5/12/2017	<Null>	7/7/1977	<Null>	SUEFOLEY	5/12/2017 5:10:22 PM	<Null>	<Null>
	6/2/2010	<Null>	7/7/1977	<Null>	DEREKOBRIEN	5/12/2017 5:12:11 PM	<Null>	<Null>

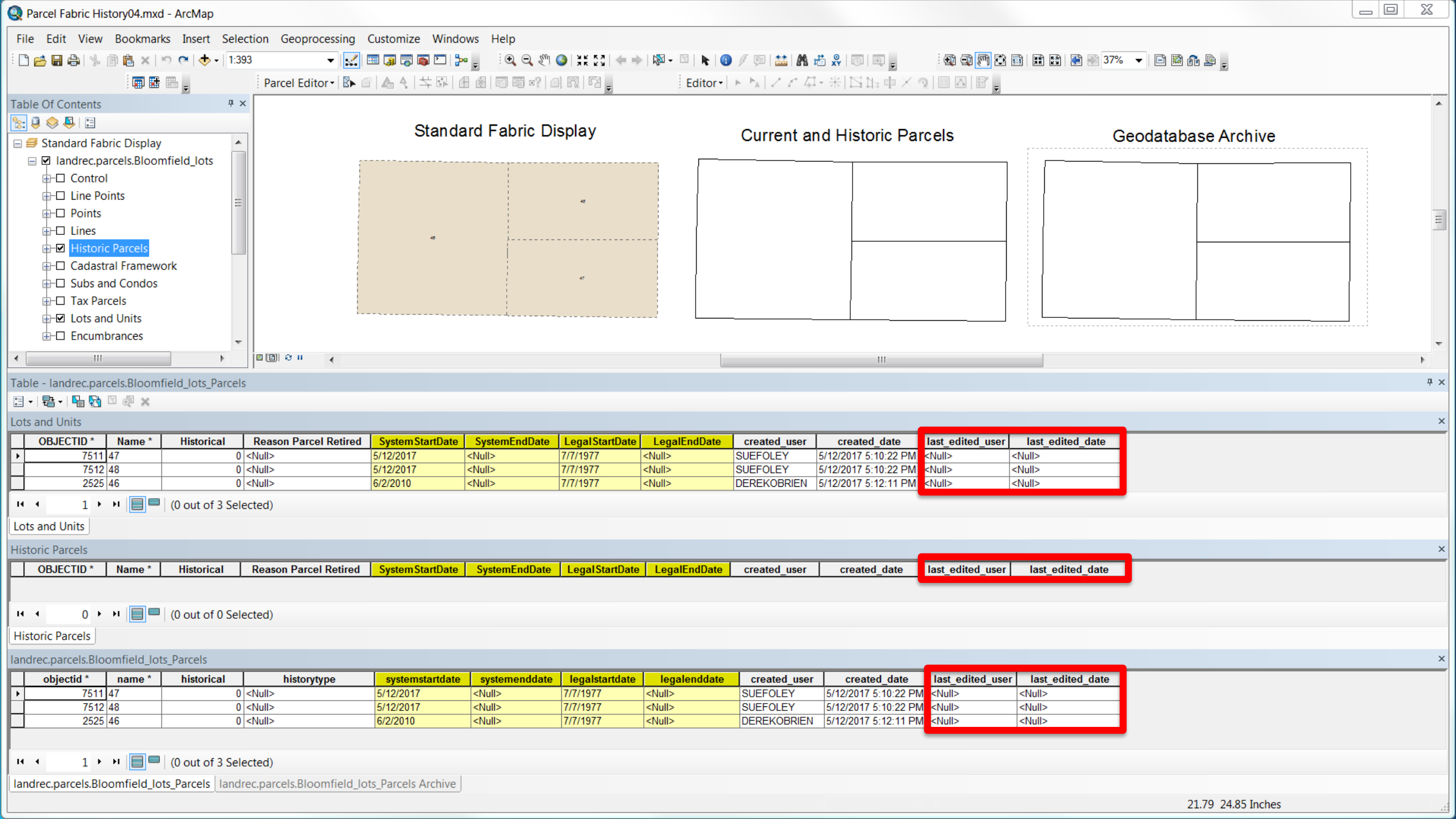
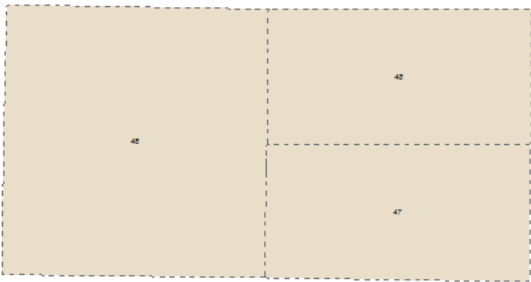


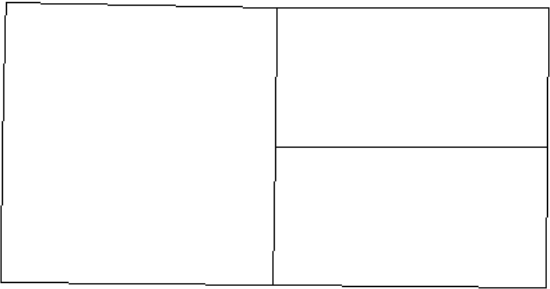
Table Of Contents

- Standard Fabric Display
 - landrec.parcels.Bloomfield_lots
 - Control
 - Line Points
 - Points
 - Lines
 - Historic Parcels
 - Cadastral Framework
 - Subs and Condos
 - Tax Parcels
 - Lots and Units
 - Encumbrances

Standard Fabric Display



Current and Historic Parcels



Geodatabase Archive

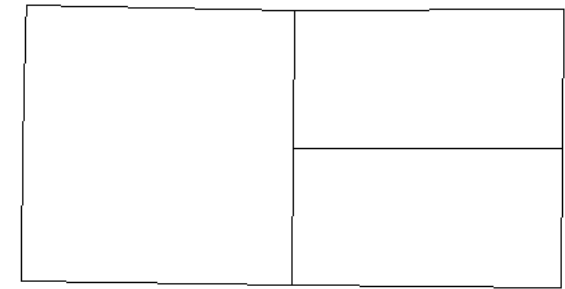


Table - landrec.parcels.Bloomfield_lots_Parcels

Table - landrec.parcels.Bloomfield_lots_Parcels

Lots and Units

	OBJECTID *	Name *	Historical	Reason Parcel Retired	SystemStartDate	SystemEndDate	LegalStartDate	LegalEndDate	created_user	created_date	last_edited_user	last_edited_date
▶	7511	47	0	<Null>	5/12/2017	<Null>	7/7/1977	<Null>	SUEFOLEY	5/12/2017 5:10:22 PM	<Null>	<Null>
	7512	48	0	<Null>	5/12/2017	<Null>	7/7/1977	<Null>	SUEFOLEY	5/12/2017 5:10:22 PM	<Null>	<Null>
	2525	46	0	<Null>	6/2/2010	<Null>	7/7/1977	<Null>	DEREKOBRIEN	5/12/2017 5:12:11 PM	<Null>	<Null>

1 (0 out of 3 Selected)

Lots and Units

Historic Parcels

	OBJECTID *	Name *	Historical	Reason Parcel Retired	SystemStartDate	SystemEndDate	LegalStartDate	LegalEndDate	created_user	created_date	last_edited_user	last_edited_date
--	------------	--------	------------	-----------------------	-----------------	---------------	----------------	--------------	--------------	--------------	------------------	------------------

0 (0 out of 0 Selected)

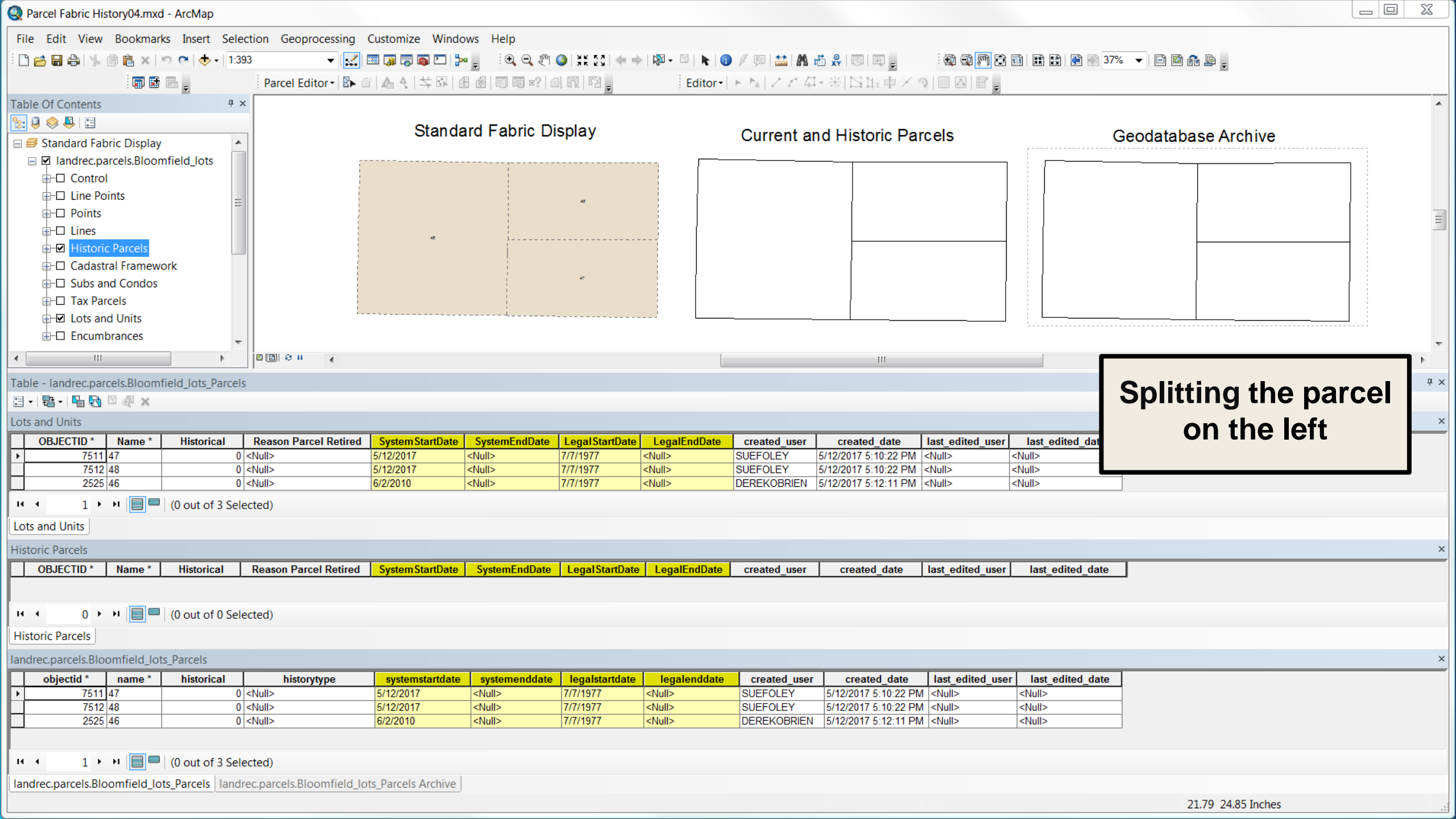
Historic Parcels

landrec.parcels.Bloomfield_lots_Parcels

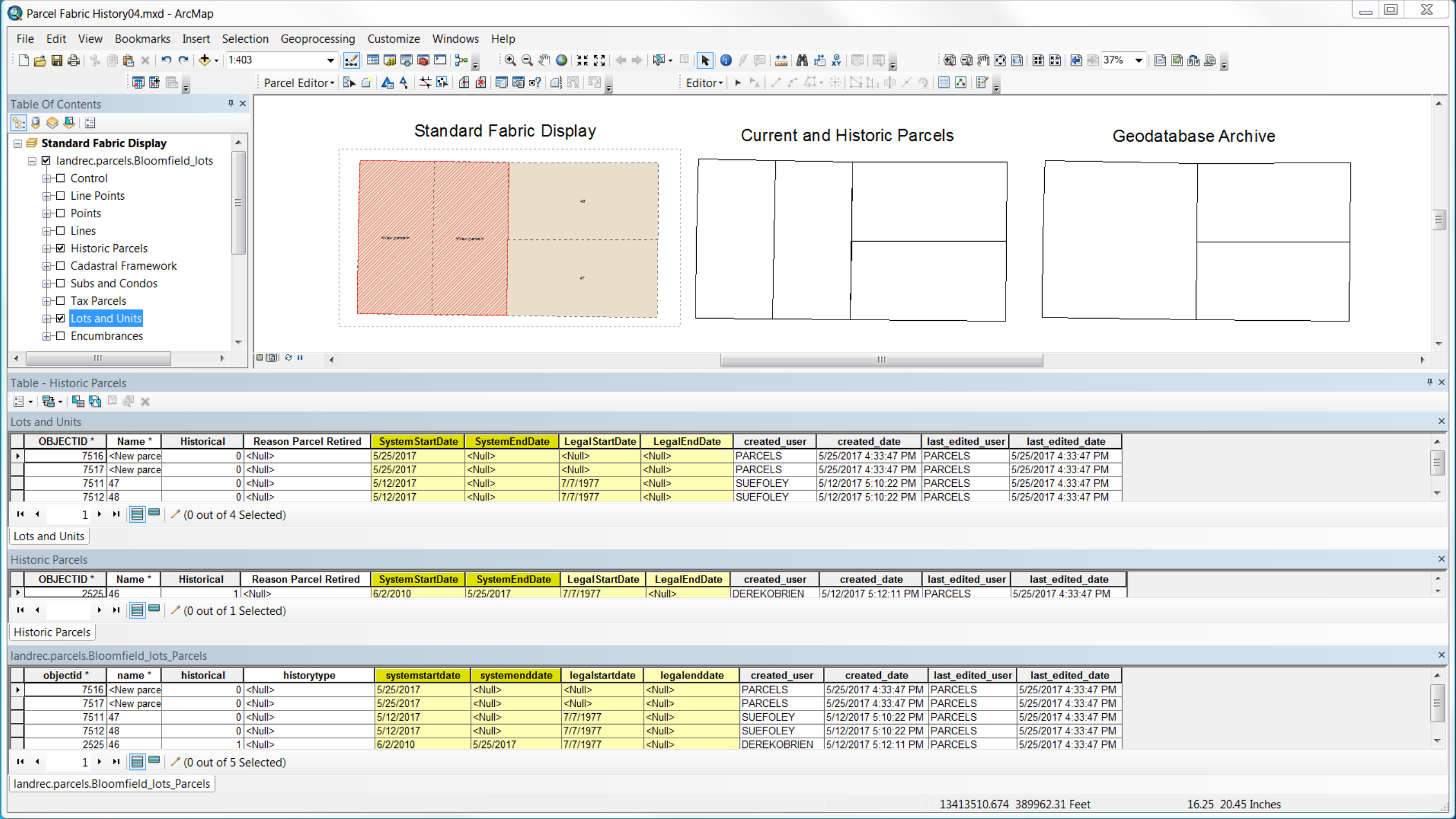
	objectid *	name *	historical	historytype	systemstartdate	systemenddate	legalstartdate	legalenddate	created_user	created_date	last_edited_user	last_edited_date
▶	7511	47	0	<Null>	5/12/2017	<Null>	7/7/1977	<Null>	SUEFOLEY	5/12/2017 5:10:22 PM	<Null>	<Null>
	7512	48	0	<Null>	5/12/2017	<Null>	7/7/1977	<Null>	SUEFOLEY	5/12/2017 5:10:22 PM	<Null>	<Null>
	2525	46	0	<Null>	6/2/2010	<Null>	7/7/1977	<Null>	DEREKOBRIEN	5/12/2017 5:12:11 PM	<Null>	<Null>

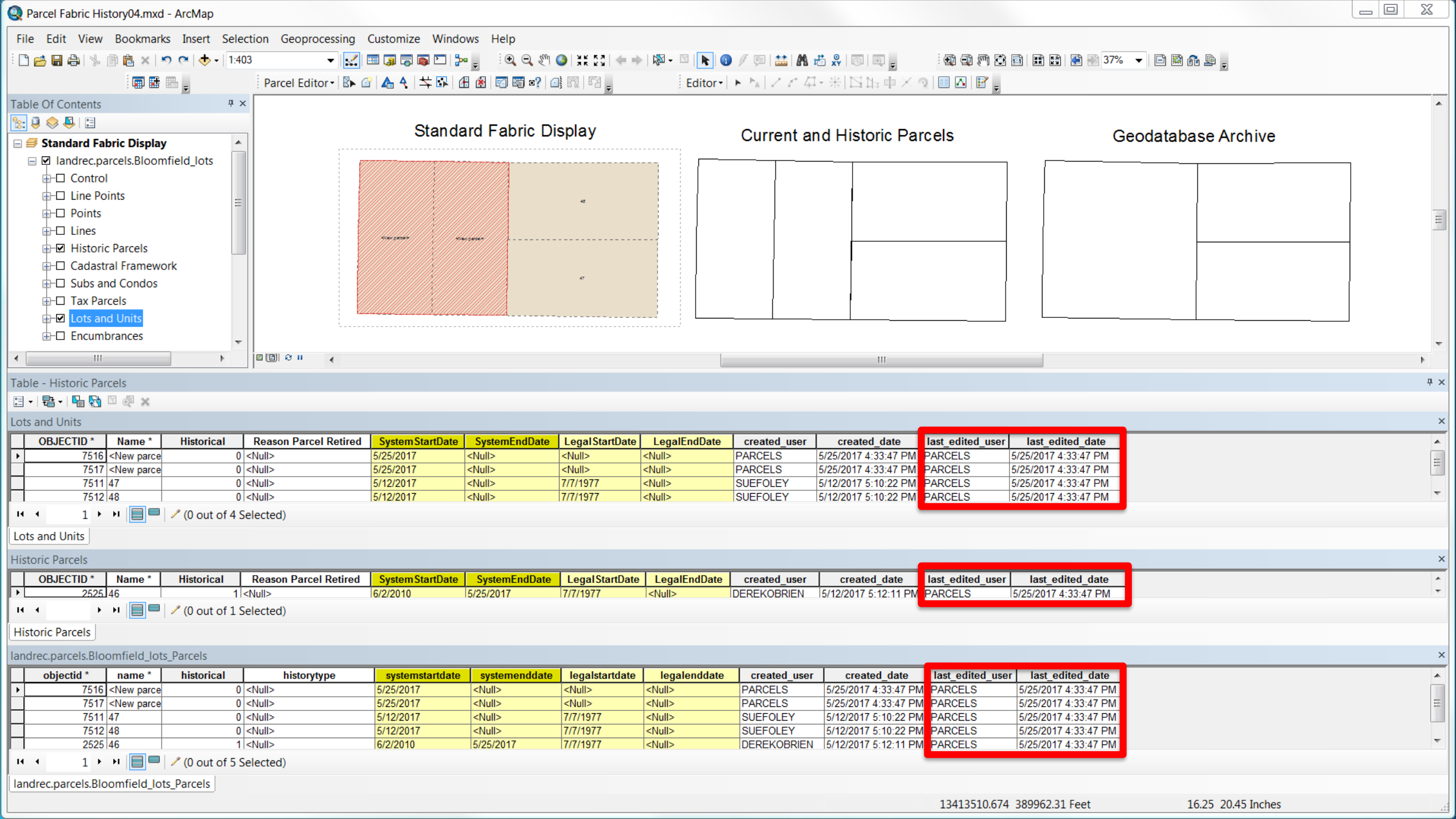
1 (0 out of 3 Selected)

landrec.parcels.Bloomfield_lots_Parcels landrec.parcels.Bloomfield_lots_Parcels Archive



Splitting the parcel
on the left

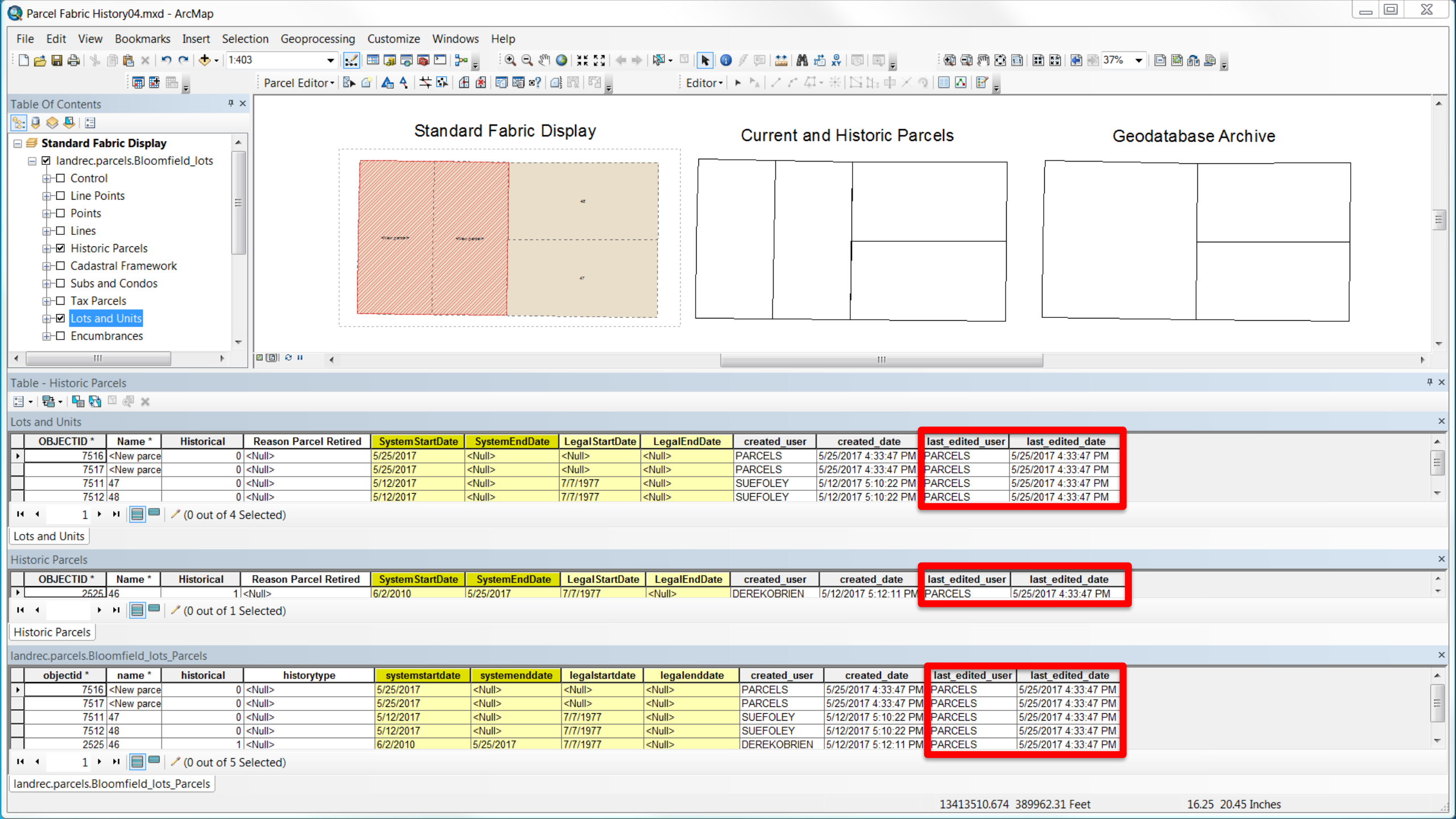


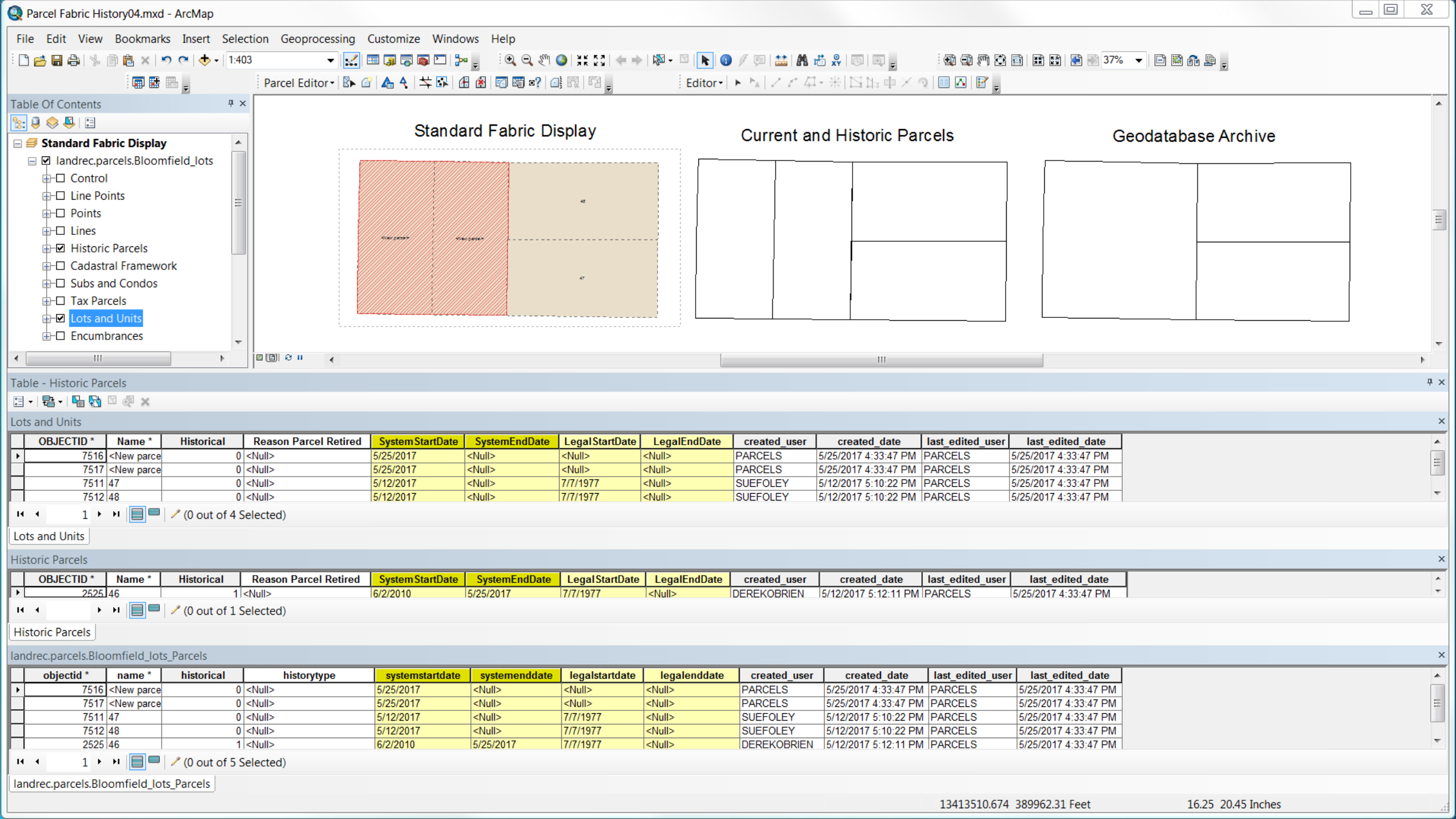


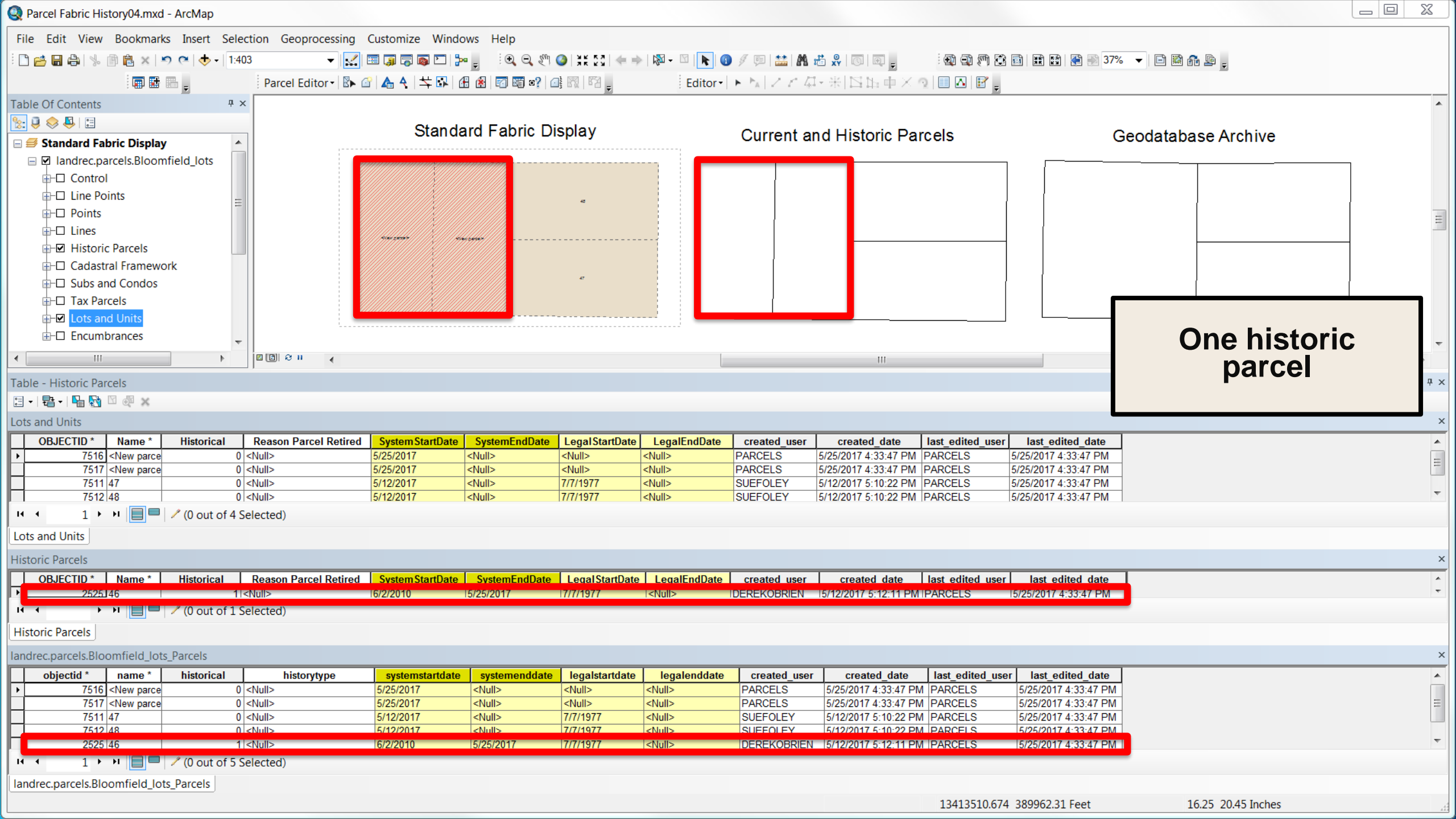
ed	SystemStartDate	SystemEndDate	LegalStartDate	LegalEndDate	created_user	created_date	last_edited_user	last_edited_date
	5/25/2017	<Null>	<Null>	<Null>	PARCELS	5/25/2017 4:33:47 PM	PARCELS	5/25/2017 4:33:47 PM
	5/25/2017	<Null>	<Null>	<Null>	PARCELS	5/25/2017 4:33:47 PM	PARCELS	5/25/2017 4:33:47 PM
	5/12/2017	<Null>	7/7/1977	<Null>	SUEFOLEY	5/12/2017 5:10:22 PM	PARCELS	5/25/2017 4:33:47 PM
	5/12/2017	<Null>	7/7/1977	<Null>	SUEFOLEY	5/12/2017 5:10:22 PM	PARCELS	5/25/2017 4:33:47 PM

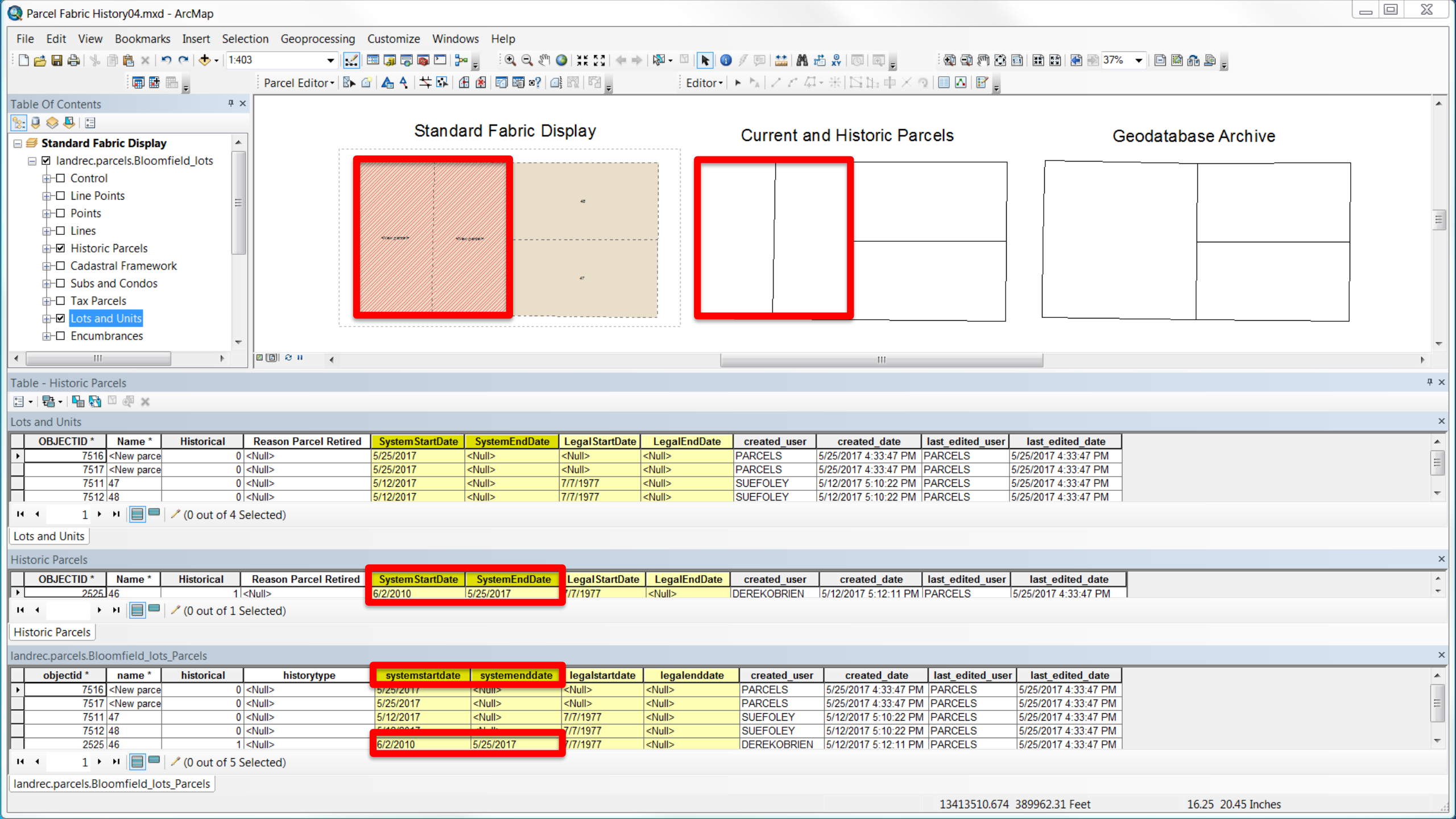
ed	SystemStartDate	SystemEndDate	LegalStartDate	LegalEndDate	created_user	created_date	last_edited_user	last_edited_date
	6/2/2010	5/25/2017	7/7/1977	<Null>	DEREKOBRIEN	5/12/2017 5:12:11 PM	PARCELS	5/25/2017 4:33:47 PM

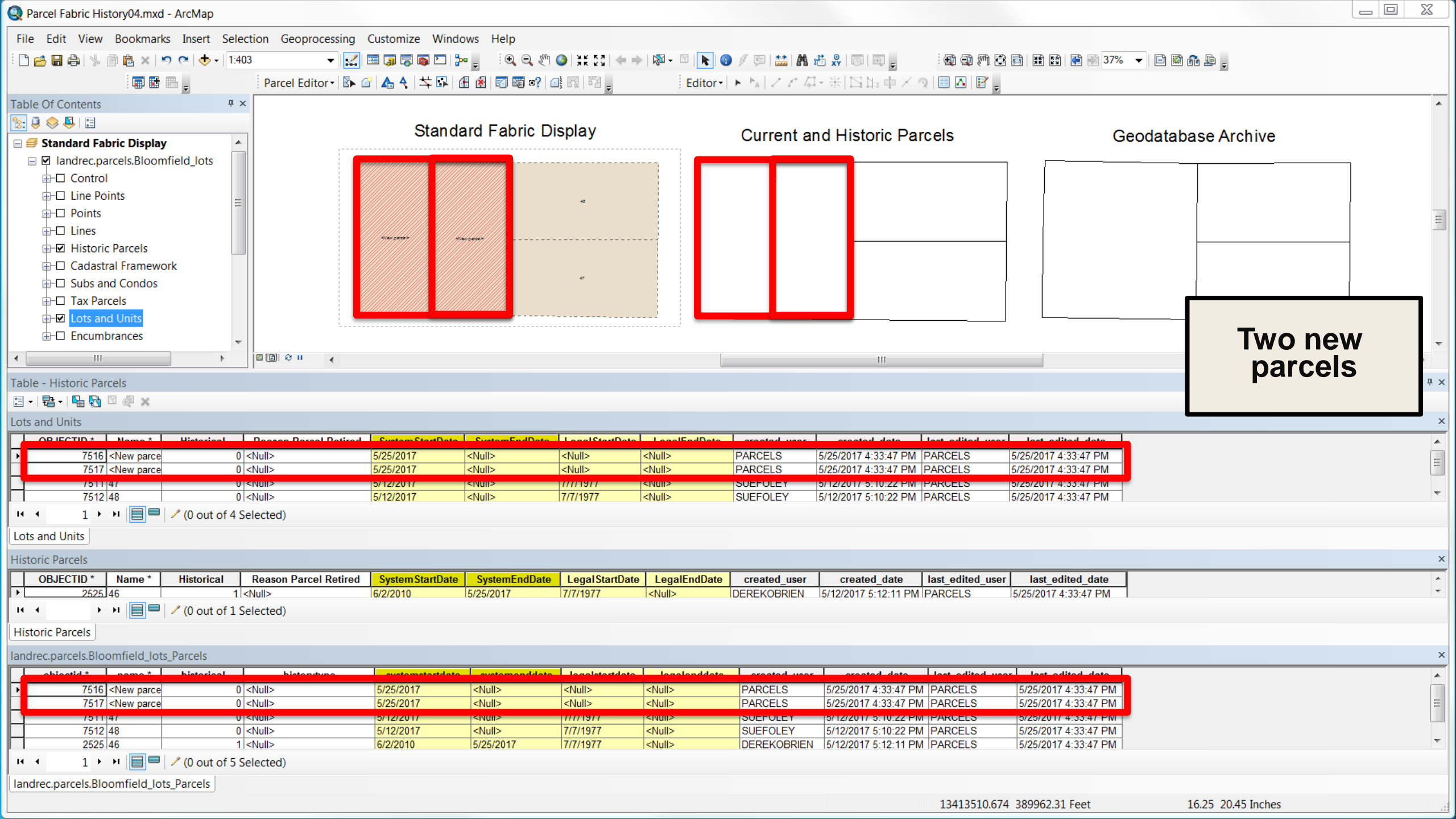
	systemstartdate	systemenddate	legalstartdate	legalenddate	created_user	created_date	last_edited_user	last_edited_date
	5/25/2017	<Null>	<Null>	<Null>	PARCELS	5/25/2017 4:33:47 PM	PARCELS	5/25/2017 4:33:47 PM
	5/25/2017	<Null>	<Null>	<Null>	PARCELS	5/25/2017 4:33:47 PM	PARCELS	5/25/2017 4:33:47 PM
	5/12/2017	<Null>	7/7/1977	<Null>	SUEFOLEY	5/12/2017 5:10:22 PM	PARCELS	5/25/2017 4:33:47 PM
	5/12/2017	<Null>	7/7/1977	<Null>	SUEFOLEY	5/12/2017 5:10:22 PM	PARCELS	5/25/2017 4:33:47 PM
	6/2/2010	5/25/2017	7/7/1977	<Null>	DEREKOBRIEN	5/12/2017 5:12:11 PM	PARCELS	5/25/2017 4:33:47 PM

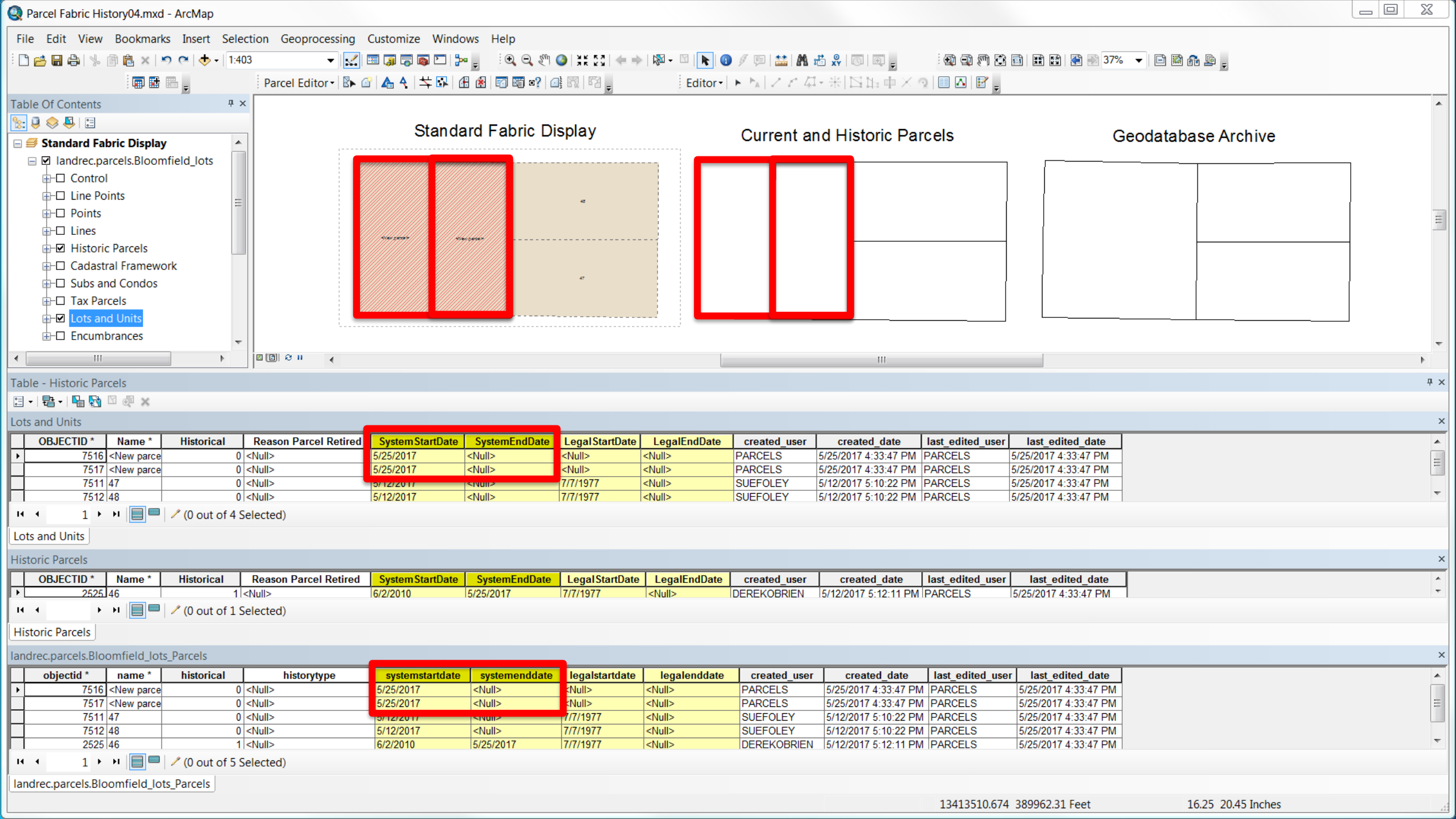


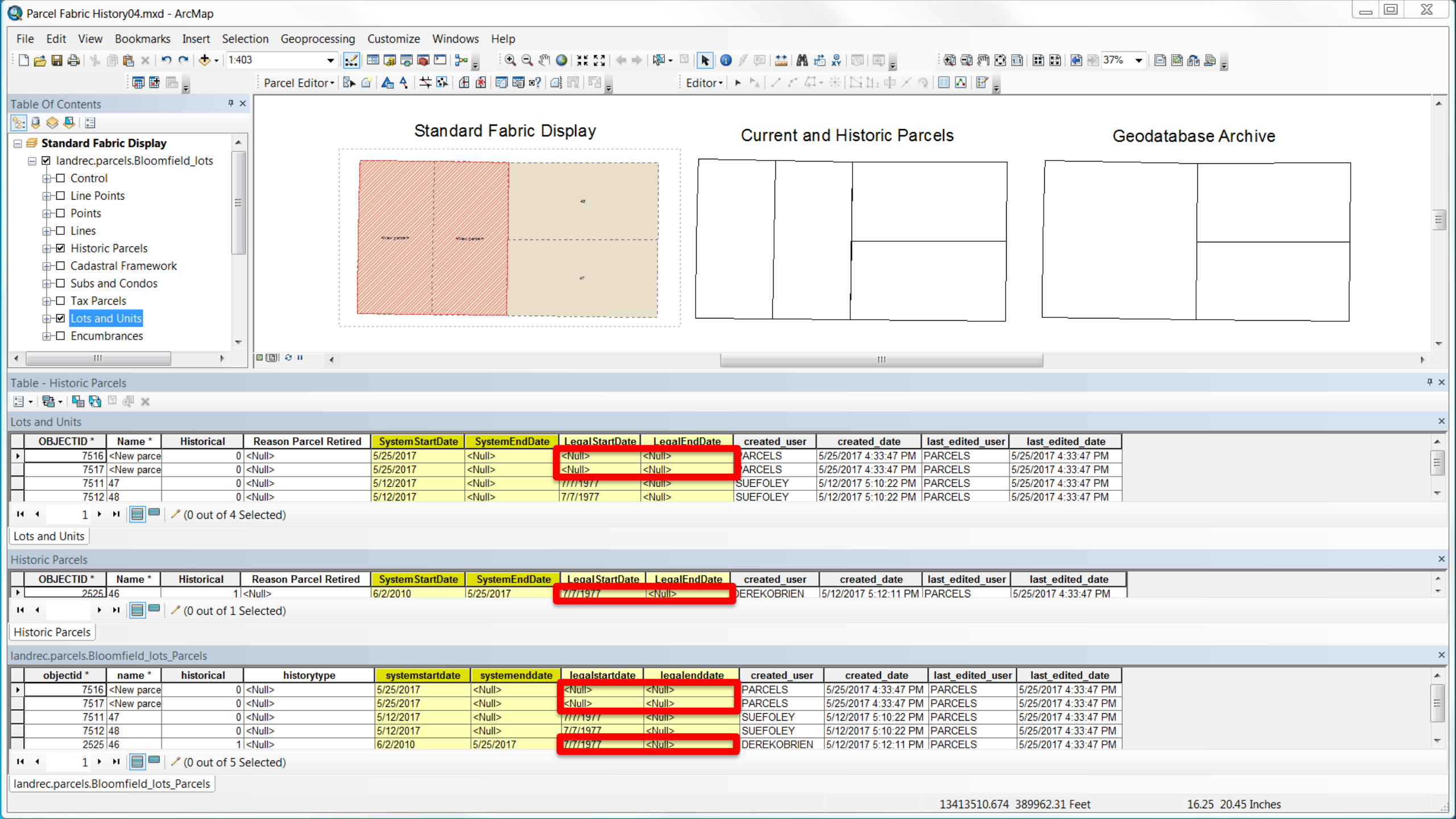












etired	SystemStartDate	SystemEndDate	LegalStartDate	LegalEndDate	created_user	created_date	last_edited_user	last_edited_date
	5/25/2017	<Null>	<Null>	<Null>	PARCELS	5/25/2017 4:33:47 PM	PARCELS	5/25/2017 4:33:47 PM
	5/25/2017	<Null>	<Null>	<Null>	PARCELS	5/25/2017 4:33:47 PM	PARCELS	5/25/2017 4:33:47 PM
	5/12/2017	<Null>	7/7/1977	<Null>	SUEFOLEY	5/12/2017 5:10:22 PM	PARCELS	5/25/2017 4:33:47 PM
	5/12/2017	<Null>	7/7/1977	<Null>	SUEFOLEY	5/12/2017 5:10:22 PM	PARCELS	5/25/2017 4:33:47 PM

etired	SystemStartDate	SystemEndDate	LegalStartDate	LegalEndDate	created_user	created_date	last_edited_user	last_edited_date
	6/2/2010	5/25/2017	7/7/1977	<Null>	DEREKOBRIEN	5/12/2017 5:12:11 PM	PARCELS	5/25/2017 4:33:47 PM

	systemstartdate	systemenddate	legalstartdate	legalenddate	created_user	created_date	last_edited_user	last_edited_date
	5/25/2017	<Null>	<Null>	<Null>	PARCELS	5/25/2017 4:33:47 PM	PARCELS	5/25/2017 4:33:47 PM
	5/25/2017	<Null>	<Null>	<Null>	PARCELS	5/25/2017 4:33:47 PM	PARCELS	5/25/2017 4:33:47 PM
	5/12/2017	<Null>	7/7/1977	<Null>	SUEFOLEY	5/12/2017 5:10:22 PM	PARCELS	5/25/2017 4:33:47 PM
	5/12/2017	<Null>	7/7/1977	<Null>	SUEFOLEY	5/12/2017 5:10:22 PM	PARCELS	5/25/2017 4:33:47 PM
	6/2/2010	5/25/2017	7/7/1977	<Null>	DEREKOBRIEN	5/12/2017 5:12:11 PM	PARCELS	5/25/2017 4:33:47 PM

etired	SystemStartDate	SystemEndDate	LegalStartDate	LegalEndDate	created_user	created_date	last_edited_user	last_edited_date
	5/25/2017	<Null>	8/8/1988	<Null>	PARCELS	5/25/2017 4:33:47 PM	PARCELS	5/25/2017 4:54:51 PM
	5/25/2017	<Null>	8/8/1988	<Null>	PARCELS	5/25/2017 4:33:47 PM	PARCELS	5/25/2017 4:54:51 PM
	5/12/2017	<Null>	7/7/1977	<Null>	SUEFOLEY	5/12/2017 5:10:22 PM	PARCELS	5/25/2017 4:33:47 PM
	5/12/2017	<Null>	7/7/1977	<Null>	SUEFOLEY	5/12/2017 5:10:22 PM	PARCELS	5/25/2017 4:33:47 PM

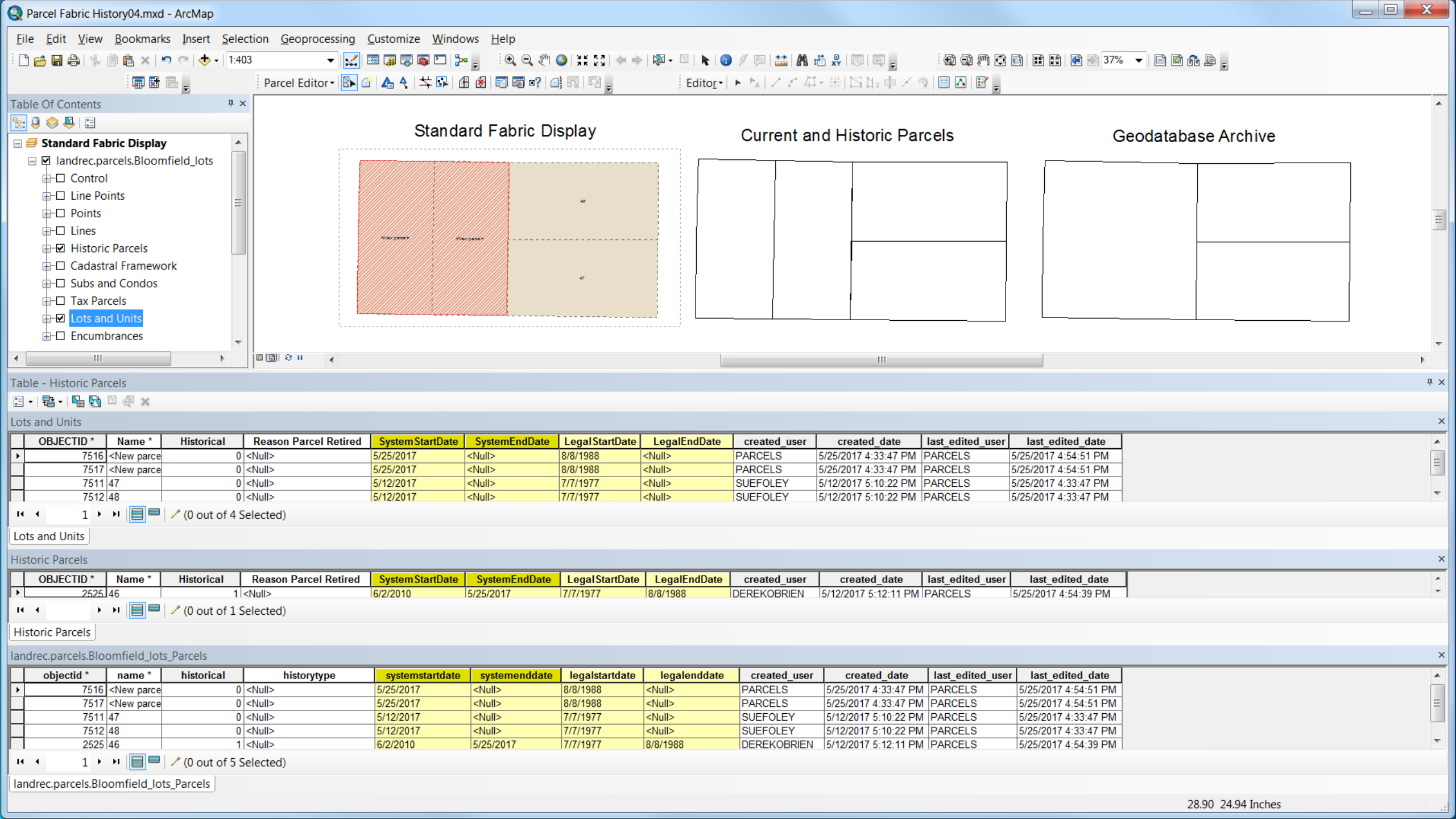
etired	SystemStartDate	SystemEndDate	LegalStartDate	LegalEndDate	created_user	created_date	last_edited_user	last_edited_date
	6/2/2010	5/25/2017	7/7/1977	8/8/1988	DEREKOBRIEN	5/12/2017 5:12:11 PM	PARCELS	5/25/2017 4:54:39 PM

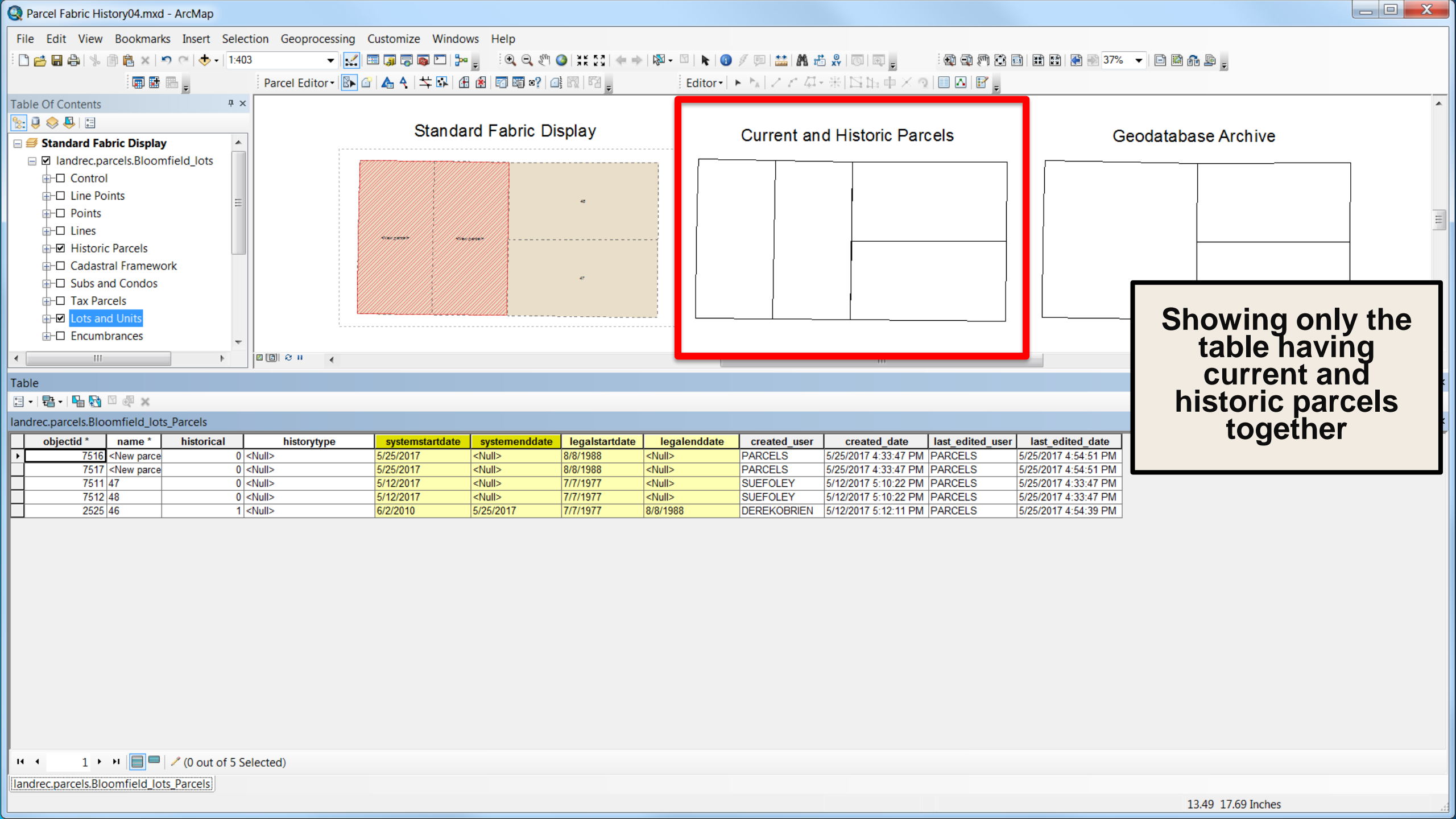
	systemstartdate	systemenddate	legalstartdate	legalenddate	created_user	created_date	last_edited_user	last_edited_date
	5/25/2017	<Null>	8/8/1988	<Null>	PARCELS	5/25/2017 4:33:47 PM	PARCELS	5/25/2017 4:54:51 PM
	5/25/2017	<Null>	8/8/1988	<Null>	PARCELS	5/25/2017 4:33:47 PM	PARCELS	5/25/2017 4:54:51 PM
	5/12/2017	<Null>	7/7/1977	<Null>	SUEFOLEY	5/12/2017 5:10:22 PM	PARCELS	5/25/2017 4:33:47 PM
	5/12/2017	<Null>	7/7/1977	<Null>	SUEFOLEY	5/12/2017 5:10:22 PM	PARCELS	5/25/2017 4:33:47 PM
	6/2/2010	5/25/2017	7/7/1977	8/8/1988	DEREKOBRIEN	5/12/2017 5:12:11 PM	PARCELS	5/25/2017 4:54:39 PM

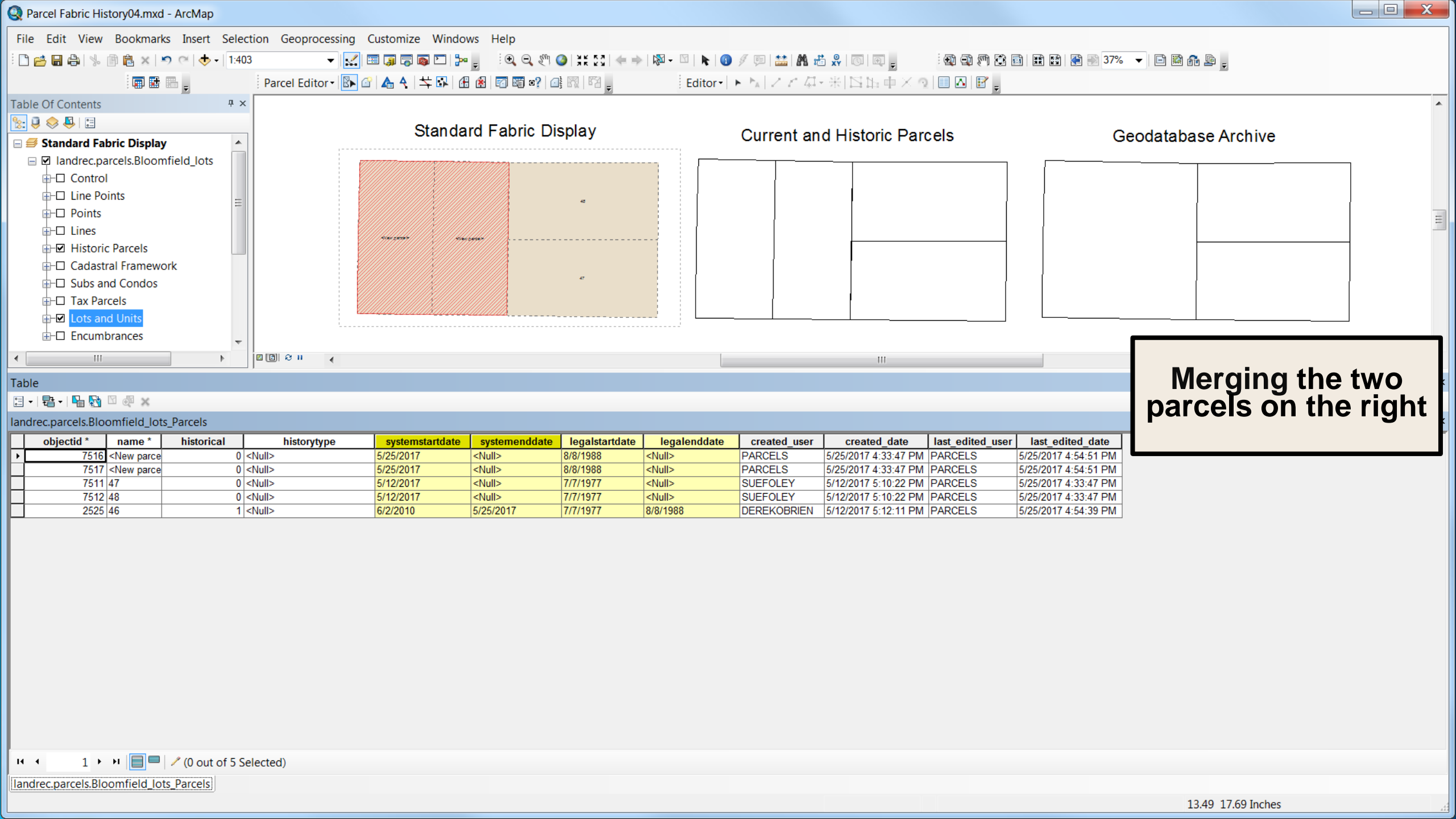
etired	SystemStartDate	SystemEndDate	LegalStartDate	LegalEndDate	created_user	created_date	last_edited_user	last_edited_date
	5/25/2017	<Null>	8/8/1988	<Null>	PARCELS	5/25/2017 4:33:47 PM	PARCELS	5/25/2017 4:54:51 PM
	5/25/2017	<Null>	8/8/1988	<Null>	PARCELS	5/25/2017 4:33:47 PM	PARCELS	5/25/2017 4:54:51 PM
	5/12/2017	<Null>	7/7/1977	<Null>	SUEFOLEY	5/12/2017 5:10:22 PM	PARCELS	5/25/2017 4:33:47 PM
	5/12/2017	<Null>	7/7/1977	<Null>	SUEFOLEY	5/12/2017 5:10:22 PM	PARCELS	5/25/2017 4:33:47 PM

etired	SystemStartDate	SystemEndDate	LegalStartDate	LegalEndDate	created_user	created_date	last_edited_user	last_edited_date
	6/2/2010	5/25/2017	7/7/1977	8/8/1988	DEREKOBRIEN	5/12/2017 5:12:11 PM	PARCELS	5/25/2017 4:54:39 PM

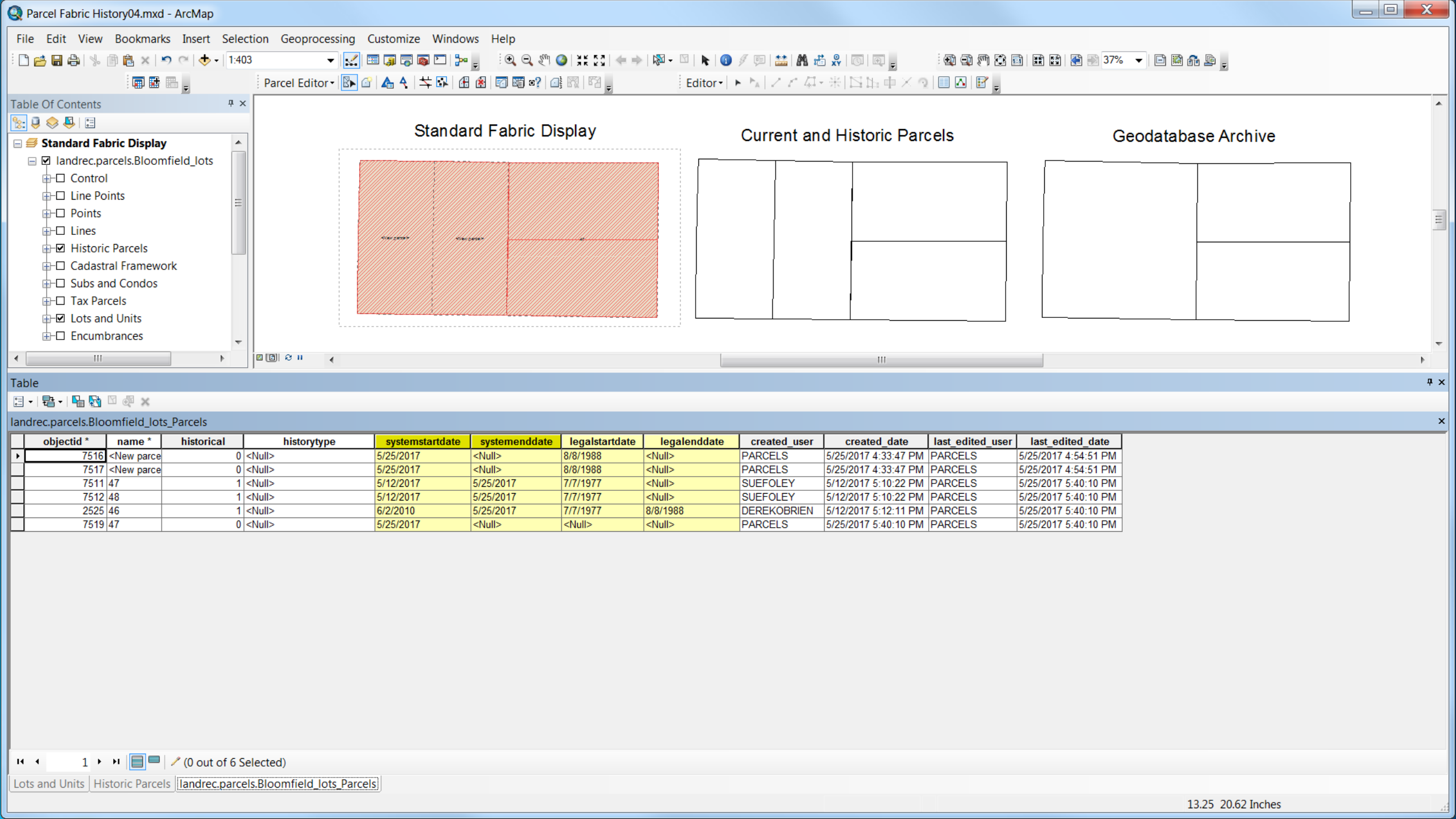
	systemstartdate	systemenddate	legalstartdate	legalenddate	created_user	created_date	last_edited_user	last_edited_date
	5/25/2017	<Null>	8/8/1988	<Null>	PARCELS	5/25/2017 4:33:47 PM	PARCELS	5/25/2017 4:54:51 PM
	5/25/2017	<Null>	8/8/1988	<Null>	PARCELS	5/25/2017 4:33:47 PM	PARCELS	5/25/2017 4:54:51 PM
	5/12/2017	<Null>	7/7/1977	<Null>	SUEFOLEY	5/12/2017 5:10:22 PM	PARCELS	5/25/2017 4:33:47 PM
	5/12/2017	<Null>	7/7/1977	<Null>	SUEFOLEY	5/12/2017 5:10:22 PM	PARCELS	5/25/2017 4:33:47 PM
	6/2/2010	5/25/2017	7/7/1977	8/8/1988	DEREKOBRIEN	5/12/2017 5:12:11 PM	PARCELS	5/25/2017 4:54:39 PM

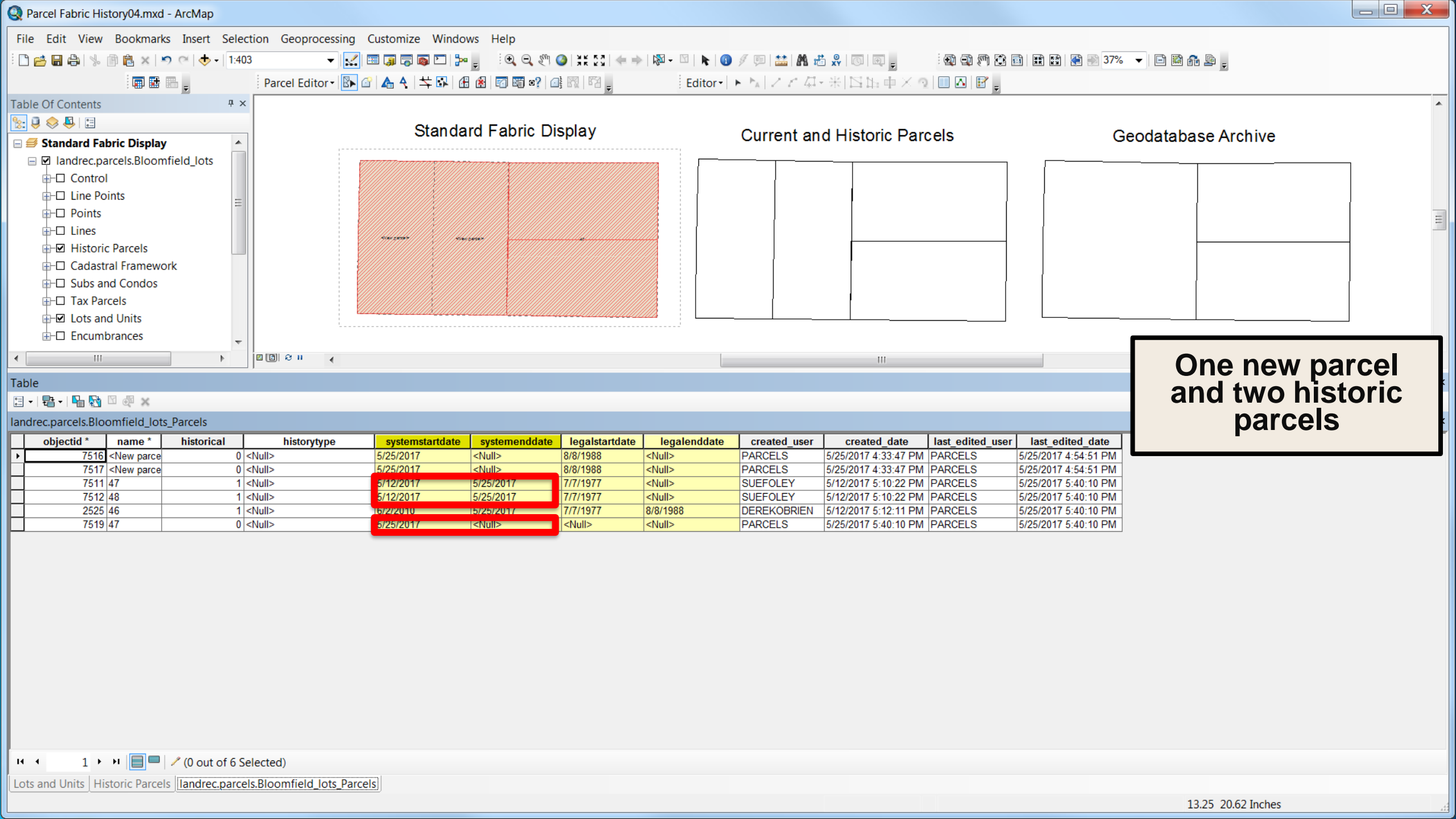




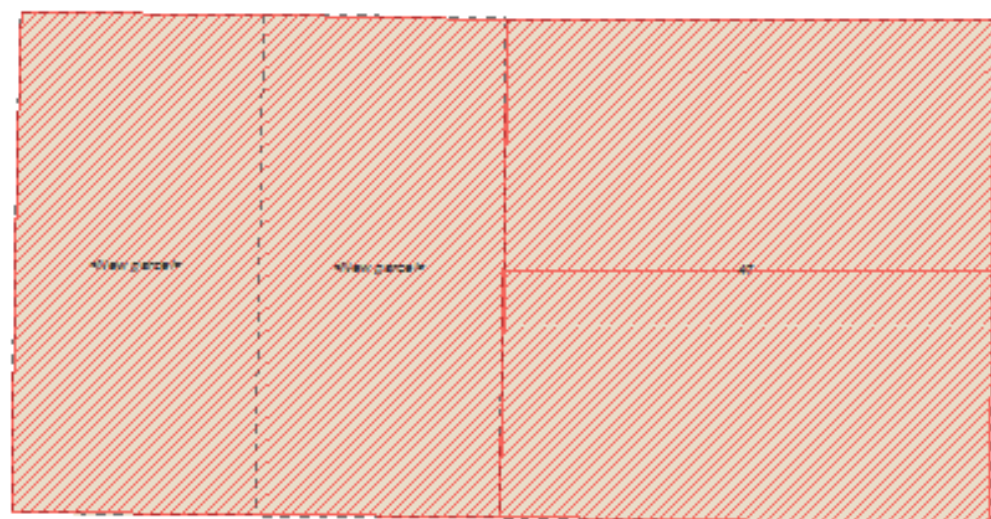


Merging the two parcels on the right

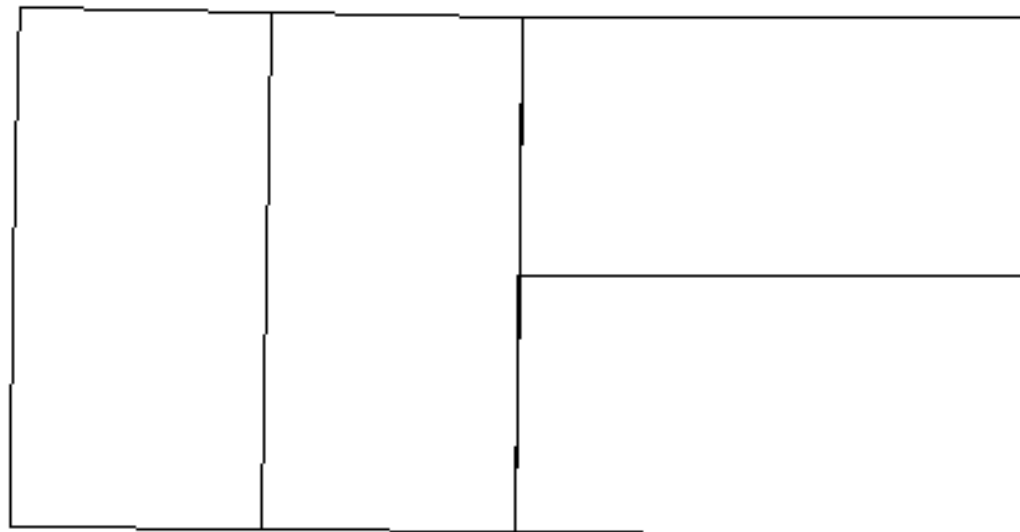




Standard Fabric Display



Current and Historic Parcels

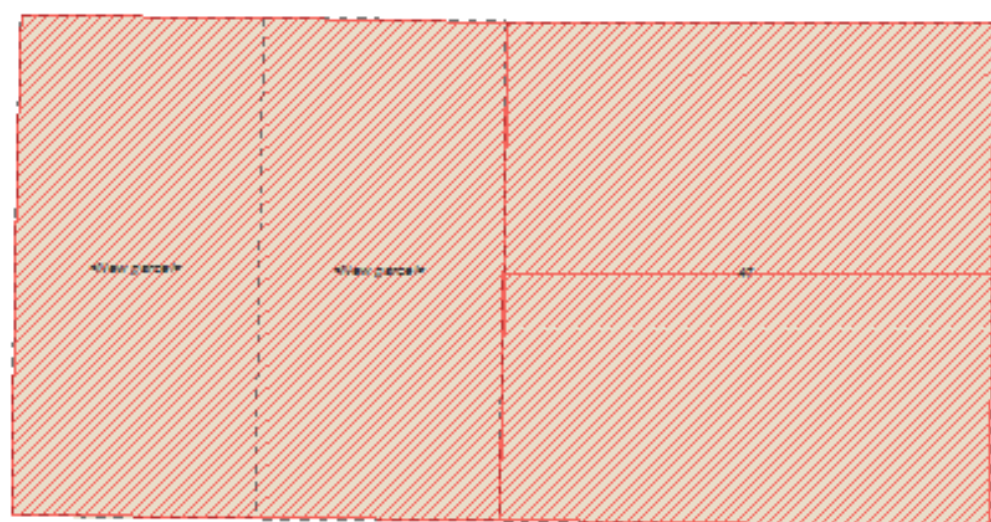


Ge

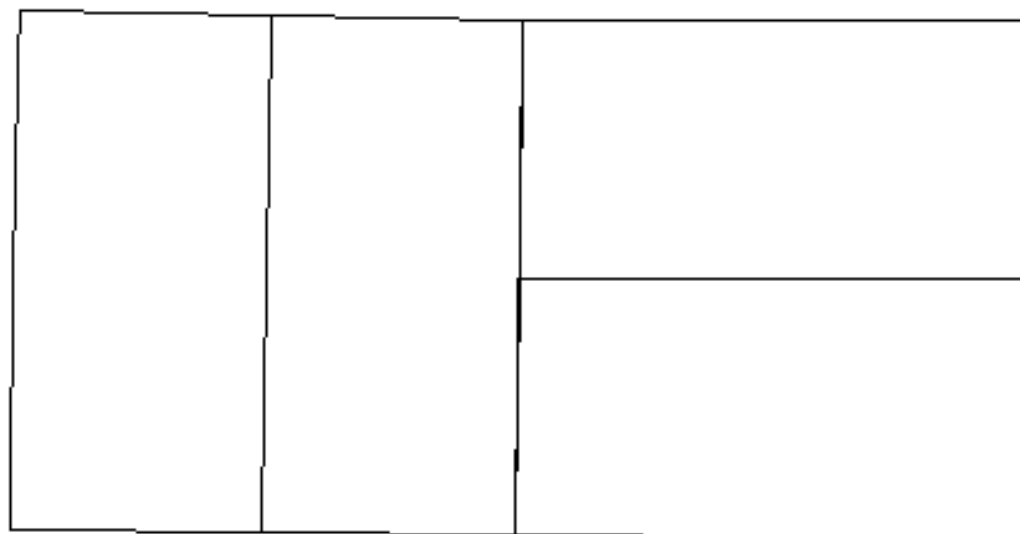
III

	systemstartdate	systemenddate	legalstartdate	legalenddate	created_user	created_date	last_edited_user	last_edited_date
	5/25/2017	<Null>	8/8/1988	<Null>	PARCELS	5/25/2017 4:33:47 PM	PARCELS	5/25/2017 4:54:51 PM
	5/25/2017	<Null>	8/8/1988	<Null>	PARCELS	5/25/2017 4:33:47 PM	PARCELS	5/25/2017 4:54:51 PM
	5/12/2017	5/25/2017	7/7/1977	<Null>	SUEFOLEY	5/12/2017 5:10:22 PM	PARCELS	5/25/2017 5:40:10 PM
	5/12/2017	5/25/2017	7/7/1977	<Null>	SUEFOLEY	5/12/2017 5:10:22 PM	PARCELS	5/25/2017 5:40:10 PM
	6/2/2010	5/25/2017	7/7/1977	8/8/1988	DEREKOBRIEN	5/12/2017 5:12:11 PM	PARCELS	5/25/2017 5:40:10 PM
	5/25/2017	<Null>	<Null>	<Null>	PARCELS	5/25/2017 5:40:10 PM	PARCELS	5/25/2017 5:40:10 PM

Standard Fabric Display



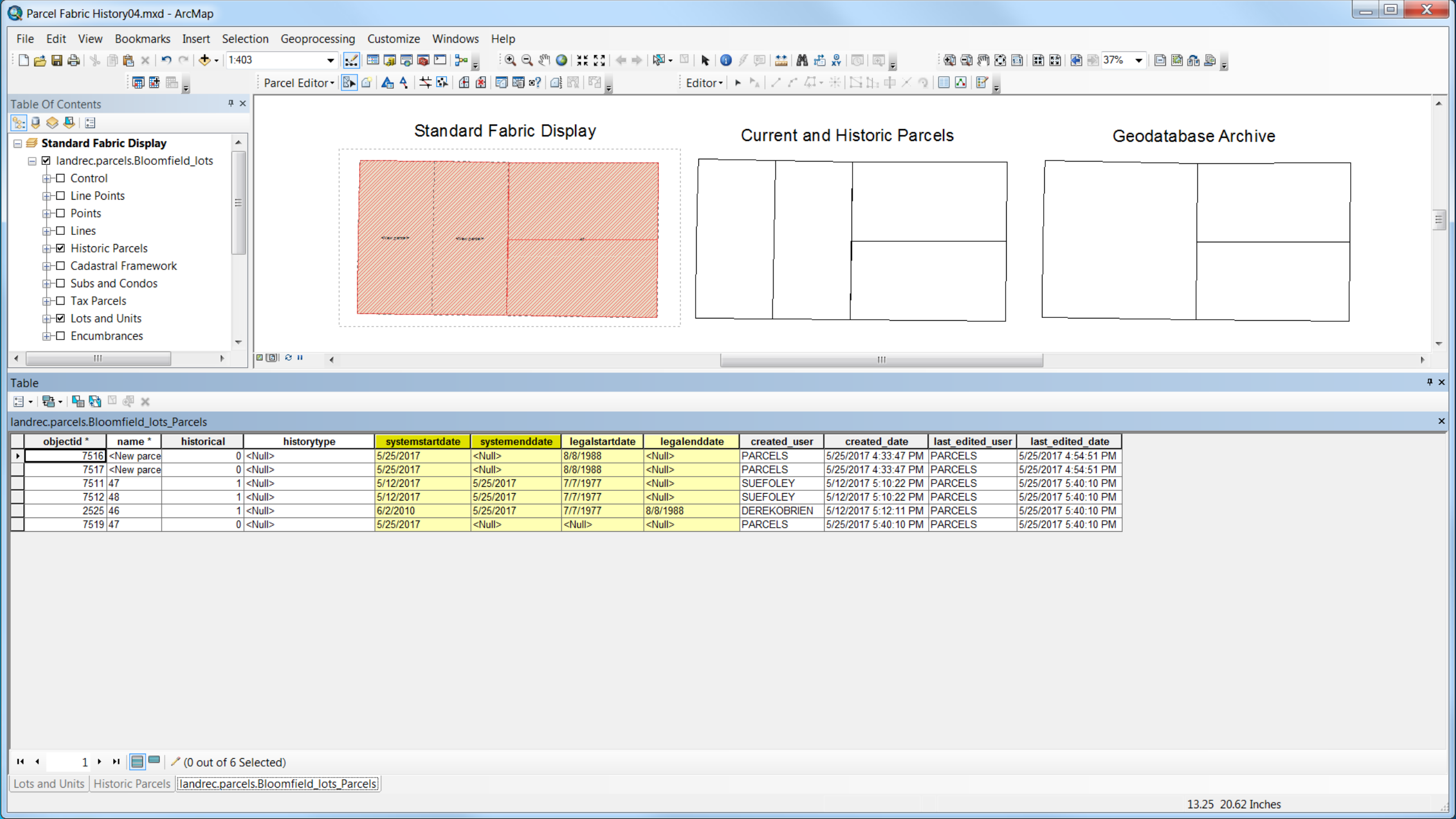
Current and Historic Parcels

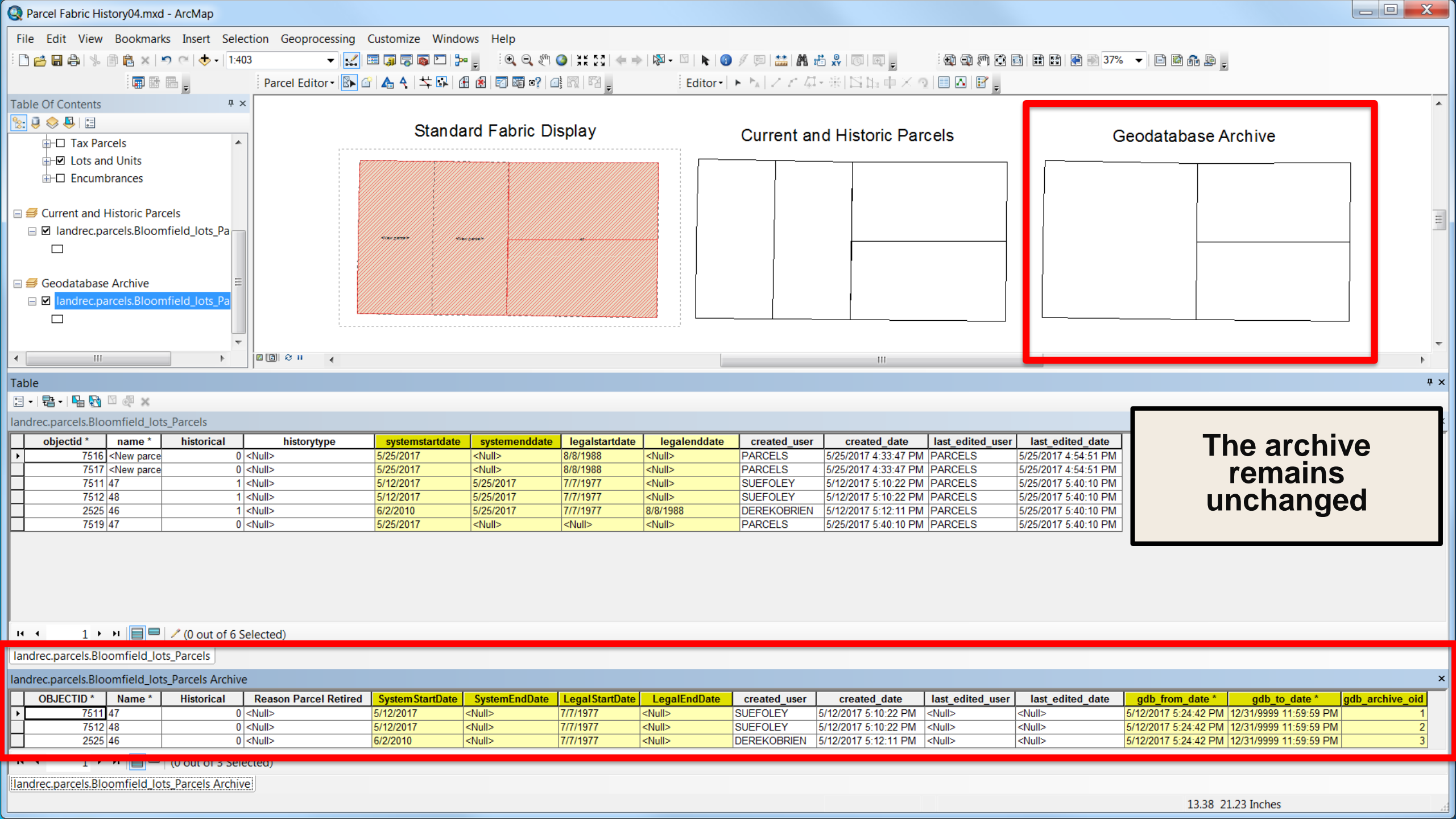


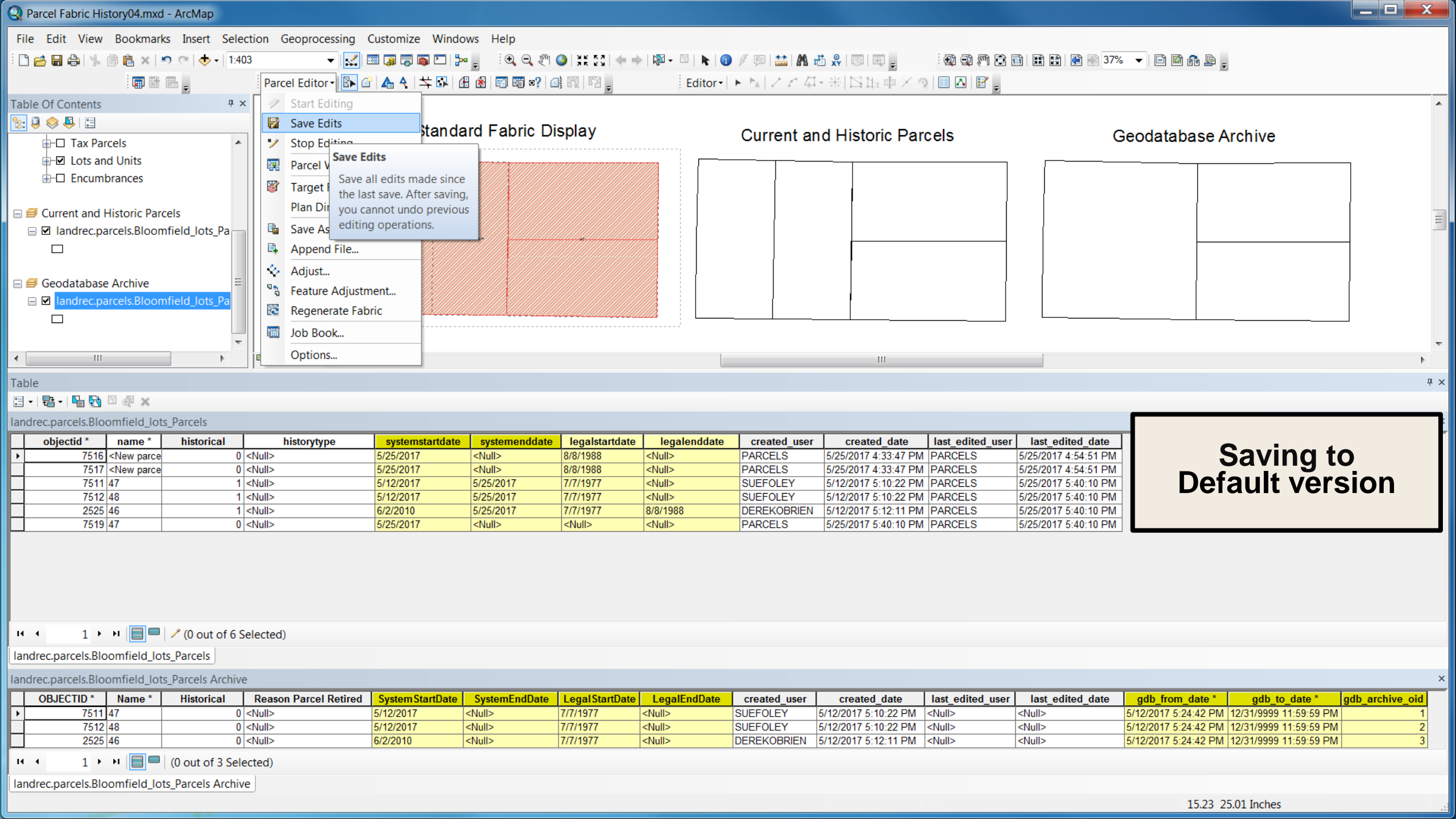
Ge

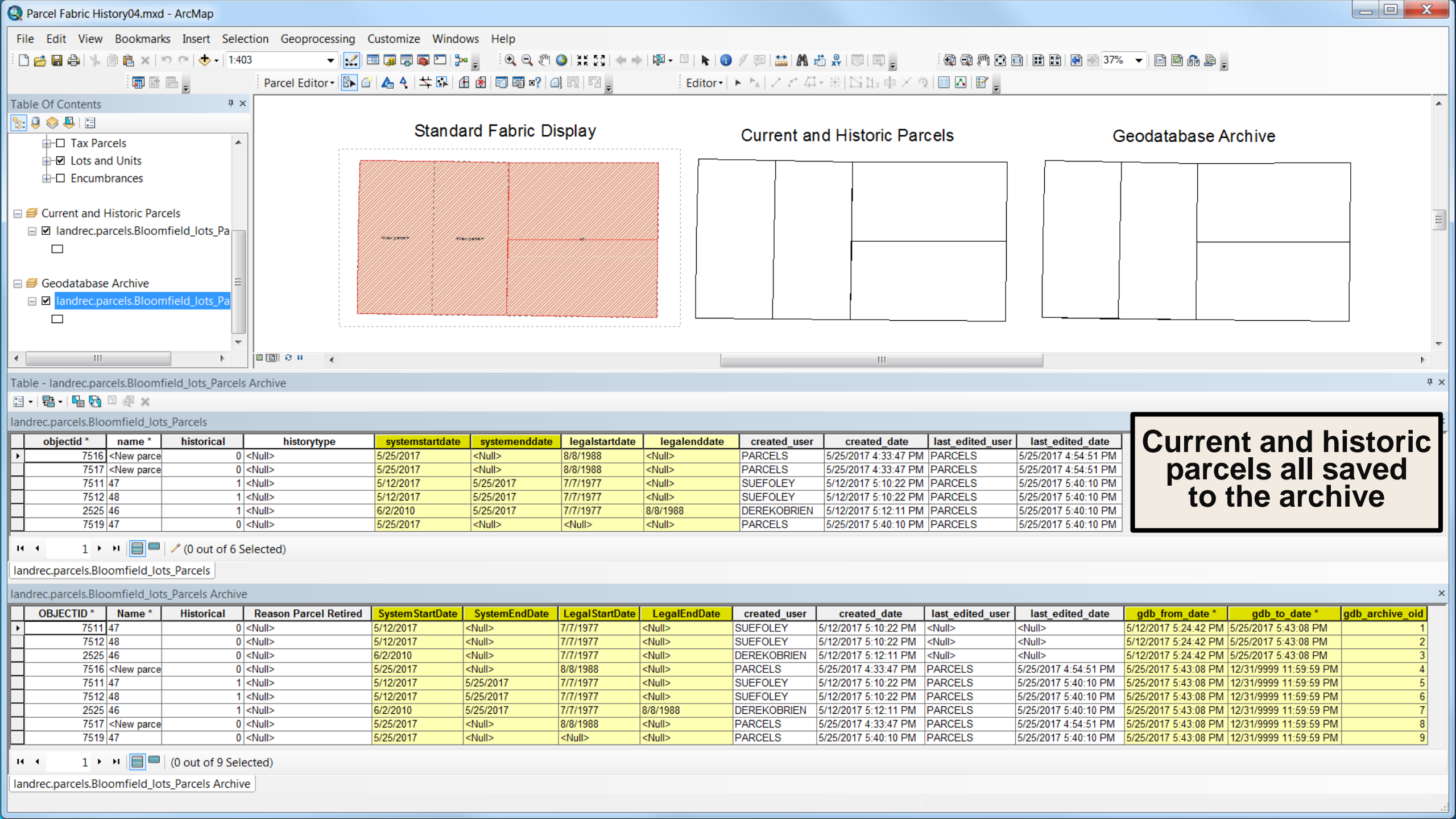
III

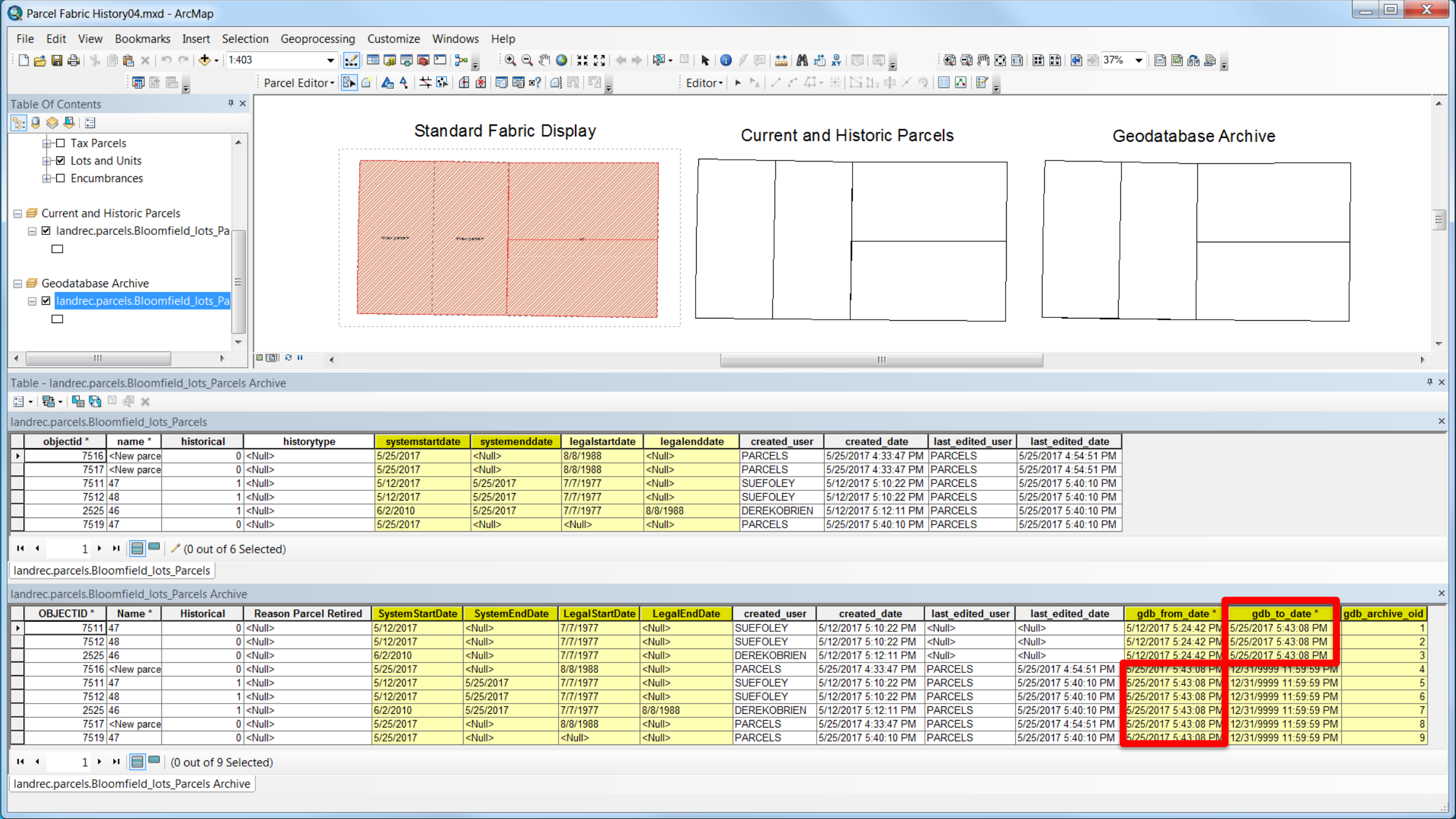
	systemstartdate	systemenddate	legalstartdate	legalenddate	created_user	created_date	last_edited_user	last_edited_date
	5/25/2017	<Null>	8/8/1988	<Null>	PARCELS	5/25/2017 4:33:47 PM	PARCELS	5/25/2017 4:54:51 PM
	5/25/2017	<Null>	8/8/1988	<Null>	PARCELS	5/25/2017 4:33:47 PM	PARCELS	5/25/2017 4:54:51 PM
	5/12/2017	5/25/2017	7/7/1977	<Null>	SUEFOLEY	5/12/2017 5:10:22 PM	PARCELS	5/25/2017 5:40:10 PM
	5/12/2017	5/25/2017	7/7/1977	<Null>	SUEFOLEY	5/12/2017 5:10:22 PM	PARCELS	5/25/2017 5:40:10 PM
	6/2/2010	5/25/2017	7/7/1977	8/8/1988	DEREKOBRIEN	5/12/2017 5:12:11 PM	PARCELS	5/25/2017 5:40:10 PM
	5/25/2017	<Null>	<Null>	<Null>	PARCELS	5/25/2017 5:40:10 PM	PARCELS	5/25/2017 5:40:10 PM







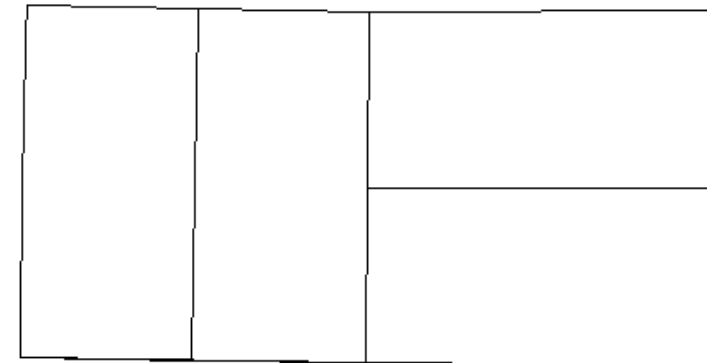
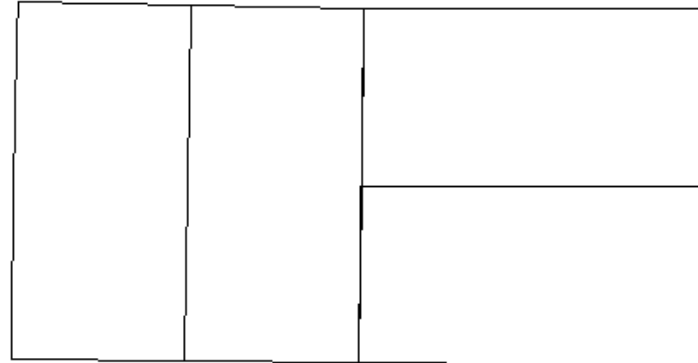
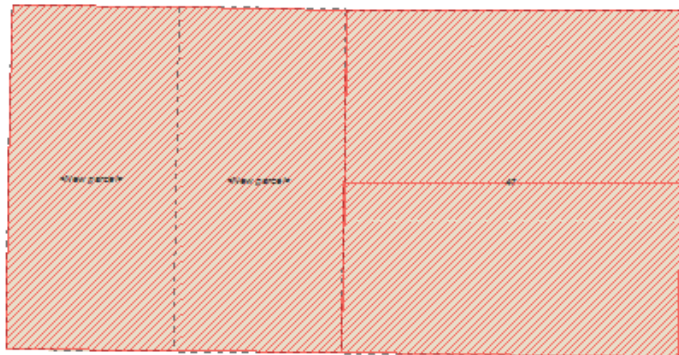




Standard Fabric Display

Current and Historic Parcels

Geodatabase Archive



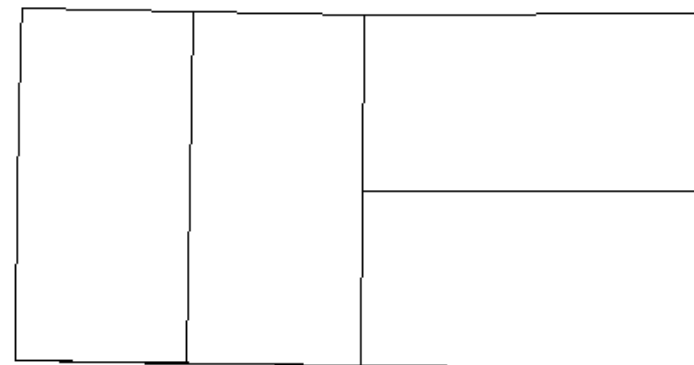
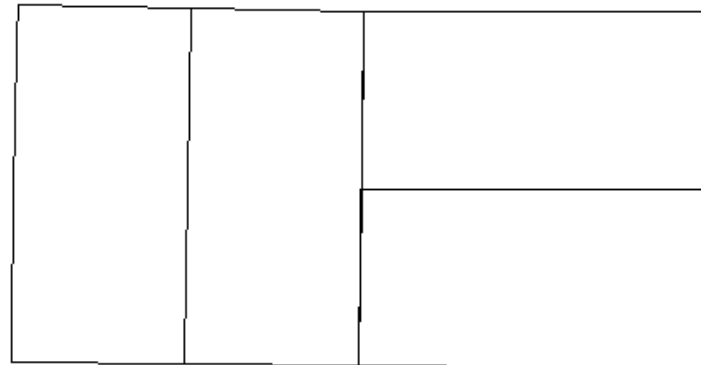
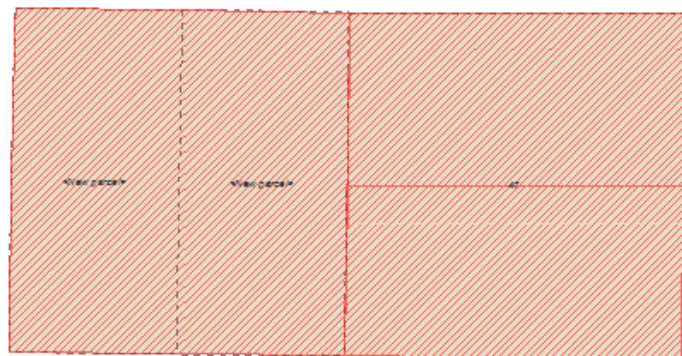
type	systemstartdate	systemenddate	legalstartdate	legalenddate	created_user	created_date	last_edited_user	last_edited_date
	5/25/2017	<Null>	8/8/1988	<Null>	PARCELS	5/25/2017 4:33:47 PM	PARCELS	5/25/2017 4:54:51 PM
	5/25/2017	<Null>	8/8/1988	<Null>	PARCELS	5/25/2017 4:33:47 PM	PARCELS	5/25/2017 4:54:51 PM
	5/12/2017	5/25/2017	7/7/1977	<Null>	SUEFOLEY	5/12/2017 5:10:22 PM	PARCELS	5/25/2017 5:40:10 PM
	5/12/2017	5/25/2017	7/7/1977	<Null>	SUEFOLEY	5/12/2017 5:10:22 PM	PARCELS	5/25/2017 5:40:10 PM
	6/2/2010	5/25/2017	7/7/1977	8/8/1988	DEREKOBRIEN	5/12/2017 5:12:11 PM	PARCELS	5/25/2017 5:40:10 PM
	5/25/2017	<Null>	<Null>	<Null>	PARCELS	5/25/2017 5:40:10 PM	PARCELS	5/25/2017 5:40:10 PM

Parcel Retired	SystemStartDate	SystemEndDate	LegalStartDate	LegalEndDate	created_user	created_date	last_edited_user	last_edited_date	gdb_from_date *	gdb to date *	gdb_archive_oid
	5/12/2017	<Null>	7/7/1977	<Null>	SUEFOLEY	5/12/2017 5:10:22 PM	<Null>	<Null>	5/12/2017 5:24:42 PM	5/25/2017 5:43:08 PM	1
	5/12/2017	<Null>	7/7/1977	<Null>	SUEFOLEY	5/12/2017 5:10:22 PM	<Null>	<Null>	5/12/2017 5:24:42 PM	5/25/2017 5:43:08 PM	2
	6/2/2010	<Null>	7/7/1977	<Null>	DEREKOBRIEN	5/12/2017 5:12:11 PM	<Null>	<Null>	5/12/2017 5:24:42 PM	5/25/2017 5:43:08 PM	3
	5/25/2017	<Null>	8/8/1988	<Null>	PARCELS	5/25/2017 4:33:47 PM	PARCELS	5/25/2017 4:54:51 PM	5/25/2017 5:43:08 PM	12/31/9999 11:59:59 PM	4
	5/12/2017	5/25/2017	7/7/1977	<Null>	SUEFOLEY	5/12/2017 5:10:22 PM	PARCELS	5/25/2017 5:40:10 PM	5/25/2017 5:43:08 PM	12/31/9999 11:59:59 PM	5
	5/12/2017	5/25/2017	7/7/1977	<Null>	SUEFOLEY	5/12/2017 5:10:22 PM	PARCELS	5/25/2017 5:40:10 PM	5/25/2017 5:43:08 PM	12/31/9999 11:59:59 PM	6
	6/2/2010	5/25/2017	7/7/1977	8/8/1988	DEREKOBRIEN	5/12/2017 5:12:11 PM	PARCELS	5/25/2017 5:40:10 PM	5/25/2017 5:43:08 PM	12/31/9999 11:59:59 PM	7
	5/25/2017	<Null>	8/8/1988	<Null>	PARCELS	5/25/2017 4:33:47 PM	PARCELS	5/25/2017 4:54:51 PM	5/25/2017 5:43:08 PM	12/31/9999 11:59:59 PM	8
	5/25/2017	<Null>	<Null>	<Null>	PARCELS	5/25/2017 5:40:10 PM	PARCELS	5/25/2017 5:40:10 PM	5/25/2017 5:43:08 PM	12/31/9999 11:59:59 PM	9

Standard Fabric Display

Current and Historic Parcels

Geodatabase Archive



type	systemstartdate	systemenddate	legalstartdate	legalenddate	created_user	created_date	last_edited_user	last_edited_date
	5/25/2017	<Null>	8/8/1988	<Null>	PARCELS	5/25/2017 4:33:47 PM	PARCELS	5/25/2017 4:54:51 PM
	5/25/2017	<Null>	8/8/1988	<Null>	PARCELS	5/25/2017 4:33:47 PM	PARCELS	5/25/2017 4:54:51 PM
	5/12/2017	5/25/2017	7/7/1977	<Null>	SUEFOLEY	5/12/2017 5:10:22 PM	PARCELS	5/25/2017 5:40:10 PM
	5/12/2017	5/25/2017	7/7/1977	<Null>	SUEFOLEY	5/12/2017 5:10:22 PM	PARCELS	5/25/2017 5:40:10 PM
	6/2/2010	5/25/2017	7/7/1977	8/8/1988	DEREKOBRIEN	5/12/2017 5:12:11 PM	PARCELS	5/25/2017 5:40:10 PM
	5/25/2017	<Null>	<Null>	<Null>	PARCELS	5/25/2017 5:40:10 PM	PARCELS	5/25/2017 5:40:10 PM

Parcel Retired	SystemStartDate	SystemEndDate	LegalStartDate	LegalEndDate	created_user	created_date	last_edited_user	last_edited_date	gdb_from_date *	gdb_to_date *	gdb_archive_oid
	5/12/2017	<Null>	7/7/1977	<Null>	SUEFOLEY	5/12/2017 5:10:22 PM	<Null>	<Null>	5/12/2017 5:24:42 PM	5/25/2017 5:43:08 PM	1
	5/12/2017	<Null>	7/7/1977	<Null>	SUEFOLEY	5/12/2017 5:10:22 PM	<Null>	<Null>	5/12/2017 5:24:42 PM	5/25/2017 5:43:08 PM	2
	6/2/2010	<Null>	7/7/1977	<Null>	DEREKOBRIEN	5/12/2017 5:12:11 PM	<Null>	<Null>	5/12/2017 5:24:42 PM	5/25/2017 5:43:08 PM	3
	5/25/2017	<Null>	8/8/1988	<Null>	PARCELS	5/25/2017 4:33:47 PM	PARCELS	5/25/2017 4:54:51 PM	5/25/2017 5:43:08 PM	12/31/9999 11:59:59 PM	4
	5/12/2017	5/25/2017	7/7/1977	<Null>	SUEFOLEY	5/12/2017 5:10:22 PM	PARCELS	5/25/2017 5:40:10 PM	5/25/2017 5:43:08 PM	12/31/9999 11:59:59 PM	5
	5/12/2017	5/25/2017	7/7/1977	<Null>	SUEFOLEY	5/12/2017 5:10:22 PM	PARCELS	5/25/2017 5:40:10 PM	5/25/2017 5:43:08 PM	12/31/9999 11:59:59 PM	6
	6/2/2010	5/25/2017	7/7/1977	8/8/1988	DEREKOBRIEN	5/12/2017 5:12:11 PM	PARCELS	5/25/2017 5:40:10 PM	5/25/2017 5:43:08 PM	12/31/9999 11:59:59 PM	7
	5/25/2017	<Null>	8/8/1988	<Null>	PARCELS	5/25/2017 4:33:47 PM	PARCELS	5/25/2017 4:54:51 PM	5/25/2017 5:43:08 PM	12/31/9999 11:59:59 PM	8
	5/25/2017	<Null>	<Null>	<Null>	PARCELS	5/25/2017 5:40:10 PM	PARCELS	5/25/2017 5:40:10 PM	5/25/2017 5:43:08 PM	12/31/9999 11:59:59 PM	9

Summary

	Applies to	Triggered by	Date and time recorded for
Parcel fabric system date	Parcel fabric only	Parcel edit	Time of edit
Parcel Fabric legal date	Parcel fabric only	User input	Time of change to land record
Editor tracking dates	Any geodatabase	Any edit	Time of edit
Geodatabase archive dates	Multiuser geodatabase	Change to Default version	Time of change to Default version <ul style="list-style-type: none">• Save directly to Default• Post to Default



esri

THE
SCIENCE
OF
WHERE