

Esri Production Mapping: Creating Color Separations and “Press-ready” PDFs

Clint Loveman

Why can't we just use a plotter?

Sharing geographic Information

Although digital/web maps are becoming the norm...

Paper/hard copy maps will be around for a long time

Plotters 😊

Ink is costly, printing time is lengthy (for 1000s of copies), etc...

Need for a durable/higher quality product


Printing press provides:

- Thicker paper

- Ink does not run

- Cleaner lines/images

- Specialized control of color



Overview of color separation

Map printing background

CMYK (Cyan, Magenta, Yellow and Black) – Called “Process Color”

4 ink colors/plates combine to create ‘all’ colors

Mix of colors

Spot

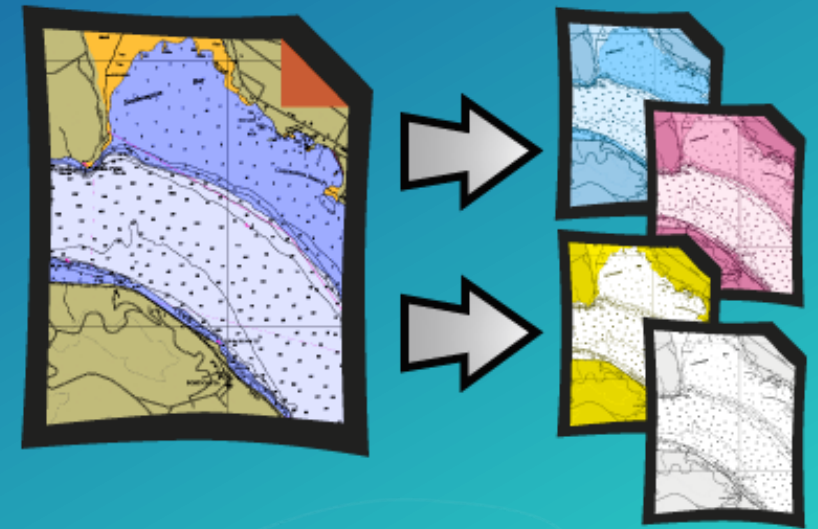
Created with a single, unique ink

Colors only mix when defined as an ‘overprint’

Two methods of performing color separation

Production PDF

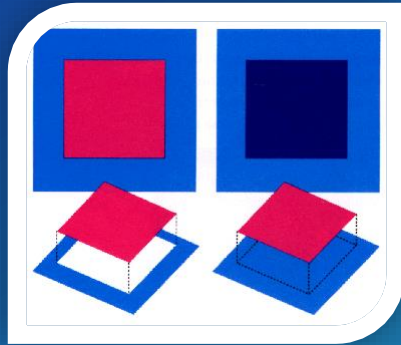
Separated TIFF



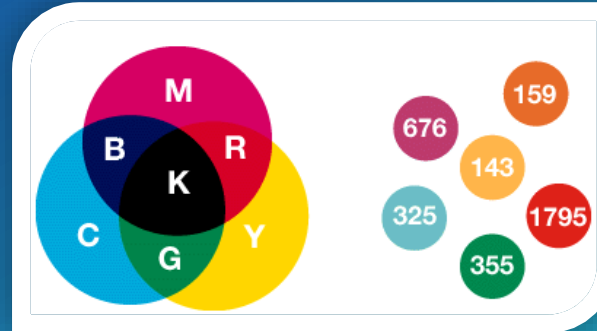
Production PDF

PDF map exporter with print production features

Includes all standard PDF settings
+ print production functionalities

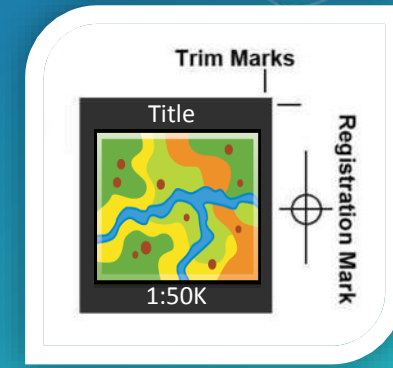


Knockout Overprint



CMYK process

Spot Color

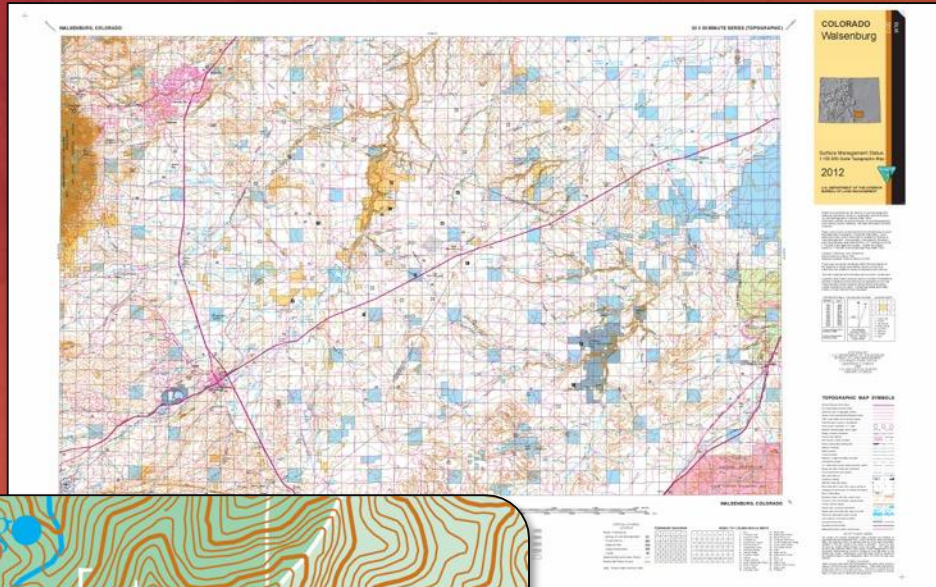


Printer Marks

Color remapping on output

CMYK / RGB > CMYK / RGB / Spot

Input	Input Value	Output	Output Value	Tint %	Overprint
	CMYK 0 0 0 0		CMYK 0 0 0 0	n/a	<input type="checkbox"/>
	CMYK 0 0 0 57		CMYK 0 0 0 57	n/a	<input checked="" type="checkbox"/>
	CMYK 0 0 0 100		CMYK 0 0 0 100	n/a	<input checked="" type="checkbox"/>
	CMYK 0 80 70 40		Maroon 0 80 70 40	100	<input type="checkbox"/>
	CMYK 3 7 7 0		CMYK 3 7 7 0	n/a	<input type="checkbox"/>



Color Separations and

“Press-ready” PDFs

Demo

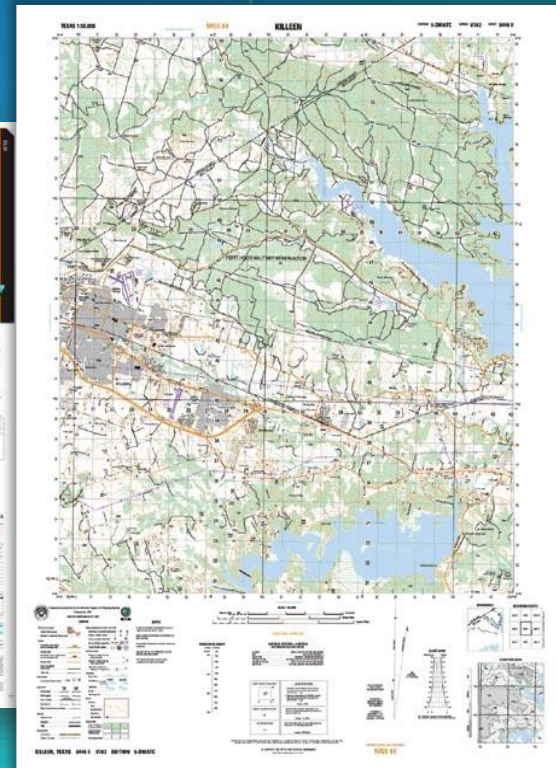
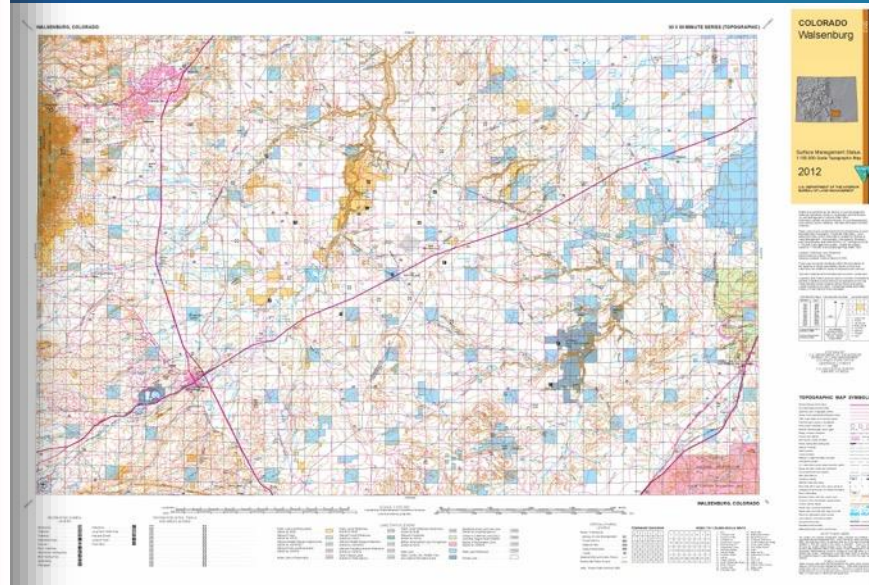
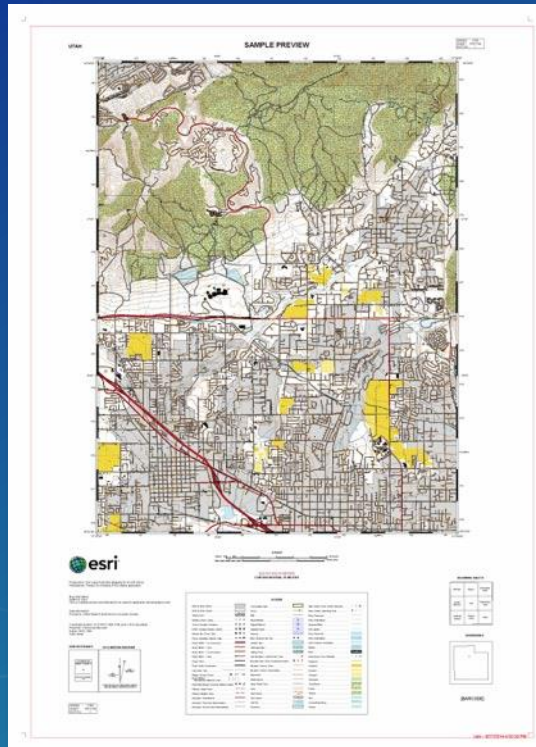
Production Mapping

Why is this feature in this extension?

Supports high-volume and custom map creation

Facilitates standard, repeatable workflows

Configurable for specific industries



Production Mapping

Other map exporters and advanced features

Production PDF

Layer Transparency – *New @ 10.5*

Embedded InRIP

Allows sharing and reusability

Layout GeoTIFF

PDF to TIFF - *Now part of standard ArcMap!*

32 CMYK based TIFF

Geo-enabled PDF to GeoTIFF

Separated TIFF

Python Access

ArcpyProduction Site Package

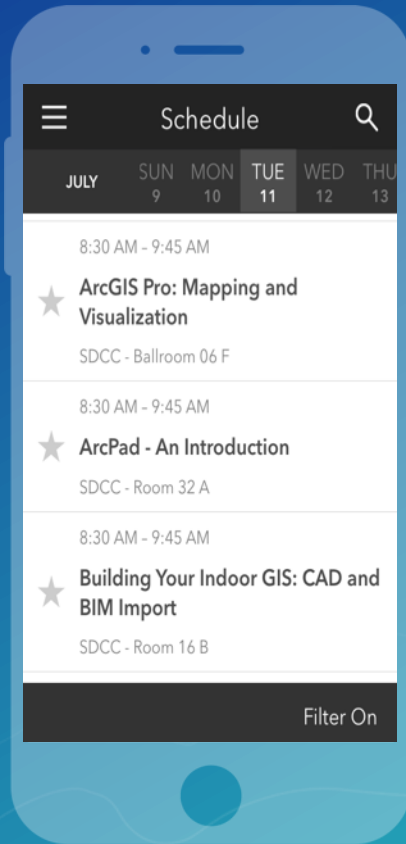


Please Take Our Survey on the Esri Events App!

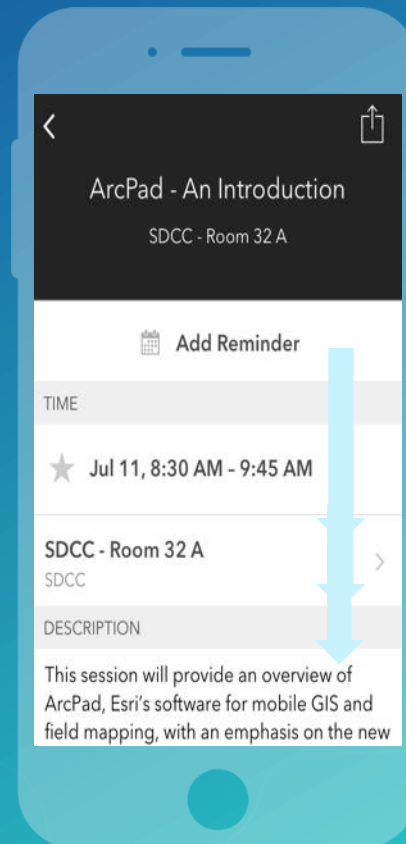
Download the Esri Events app and find your event



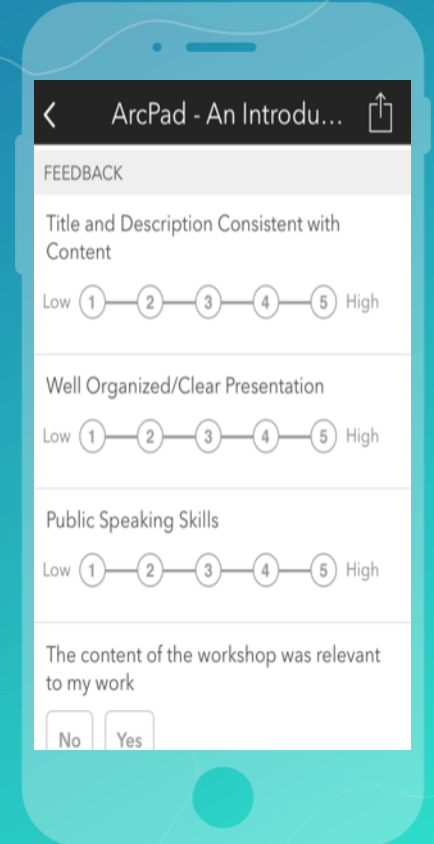
Select the session you attended



Scroll down to find the survey



Complete Answers and Select "Submit"





esri

THE
SCIENCE
OF
WHERE