

# ArcGIS for Aviation: Obstacle Analysis

Shane Barrett

# Obstacle Analysis Demo

Drone2Map & ArcGIS for Aviation

- Welcome!
- New Spin on Familiar Workflow

## South Carolina Aeronautics Commission

- Thank You!
- Pickens County Airport








# Drone2Map



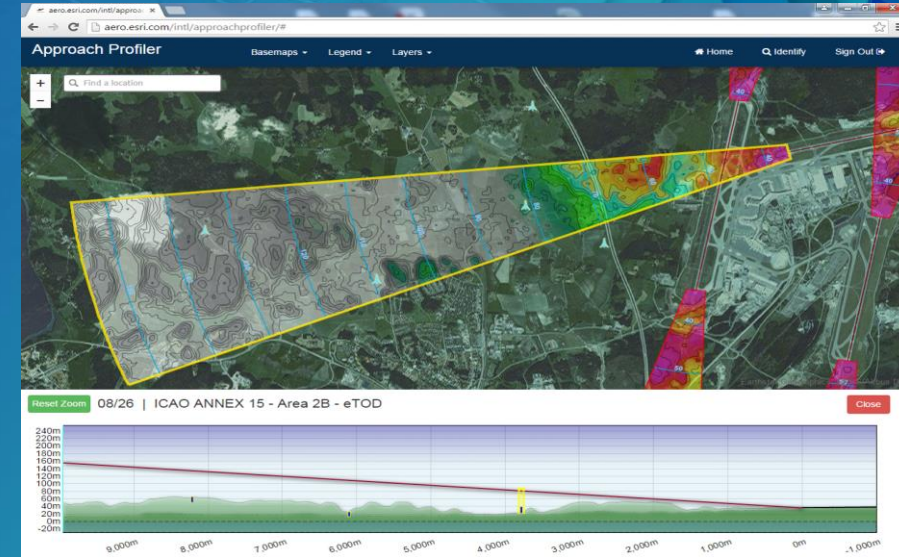
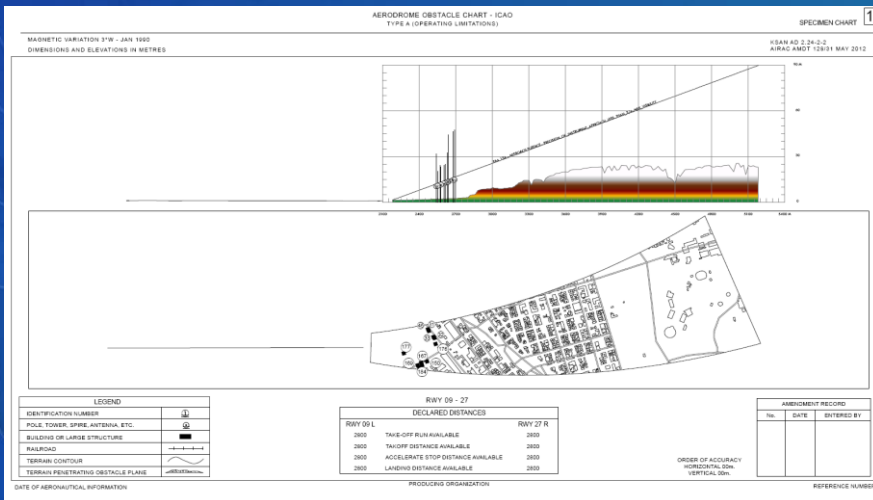
- Turn Your Drone Into An Enterprise GIS Productivity Tool
- 2D Imagery Products
  - Orthomosaic
  - Elevation Products
- 3D Imagery Products
  - 3D Point Clouds
  - 3D Textured Meshes



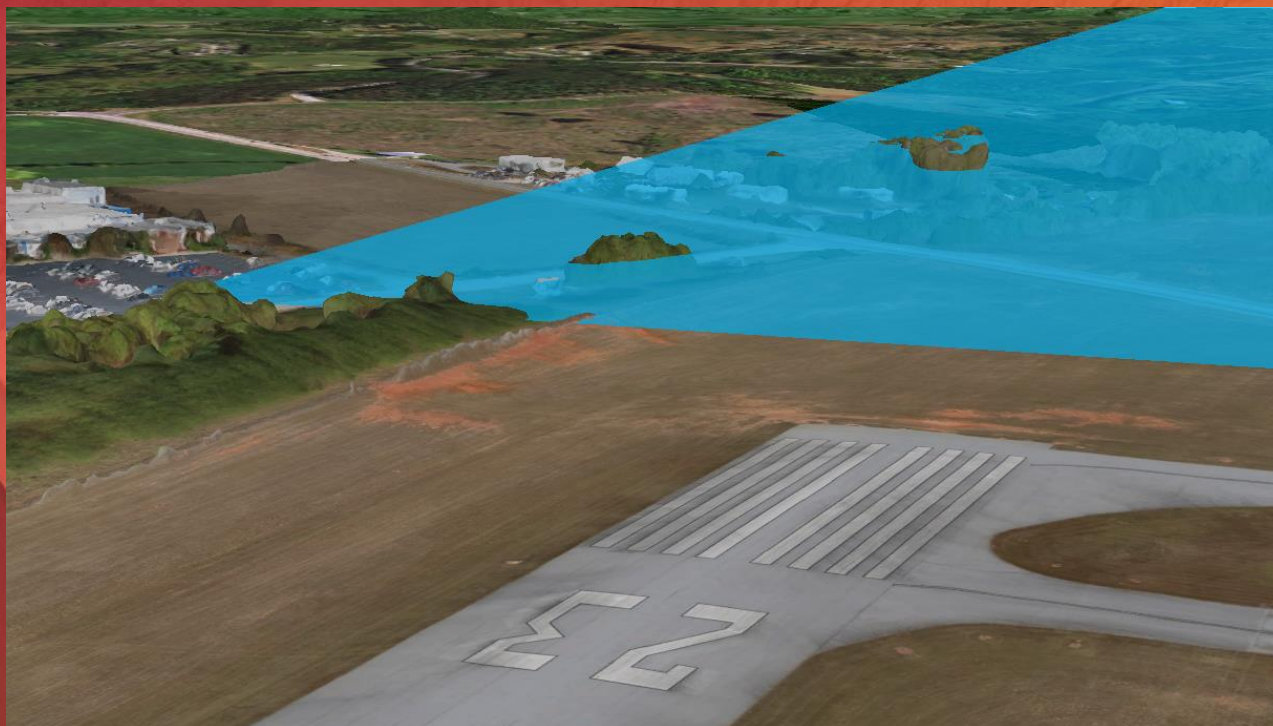
# ArcGIS for Aviation

## Airports

- Manage Airport Content
- Improve Data Quality and Standards Compliance
- Airport Information Products
- Airport Inspections
- Signage and Markings
- 3D Airport Content







# Obstacle Analysis Demo

Drone2Map  
ArcGIS for Aviation



esri

THE  
SCIENCE  
OF  
WHERE



# Please Take Our Survey on the Esri Events App!

Download the Esri Events app and find your event



Select the session you attended



Scroll down to find the survey



Complete Answers and Select "Submit"

