

# ArcGIS Solutions for NSOs

Linda Peters, Gerry Clancy and Adam Pfister

# Understanding the Value of GIS in Statistics and Census

A story map



## GIS for Official Statistics

### Building the Foundation for your Nation

National government, ministries and agencies, need to collaborate and serve government and citizens through their National GIS program. Agencies key in developing a National GIS are the National Mapping and Statistical Organizations (NMOs and NSOs) as well as Land Management.

### The Importance of National GIS

National GIS is important to help lay the foundation for a country's success. The programs these agencies run and the data they produce solve problems of national importance pertaining to socio-economic issues, public safety, health security and environment.

## GIS: Helping Build the Foundation for your Nation



# ArcGIS

An Integrated  
Web GIS Platform

Providing mapping, analysis, data  
management, and collaboration



## Next Steps

1. Download White Paper on Modernization of NSO Business Process using GIS
  - <http://go.esri.com/l/82202/2015-12-03/nd2mb>
2. Read the Cape Verde case study
  - <http://www.esri.com/~media/Files/Pdfs/library/fliers/pdfs/cape-verde-cenus.pdf>
3. Read The ArcGIS Book, "The Power of Apps" (chapter 7) & "Your GIS is Mobile" (chapter 8)
4. Watch "[Modernize Your Field Workflows Using Collector for ArcGIS](#)" webinar recording (60 min)
5. Watch "[Survey 123 for ArcGIS You Tube video](#)"
6. For more information– contact Linda Peters([lpeters@esri.com](mailto:lpeters@esri.com)) or your local Distributor

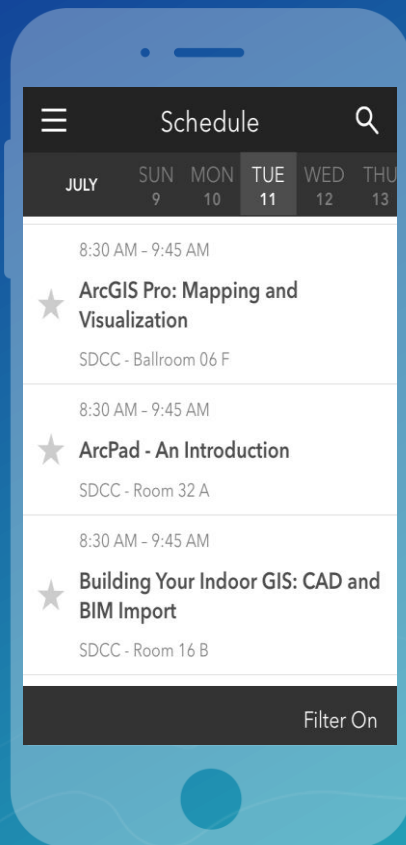


# Please Take Our Survey on the **Esri Events App**!

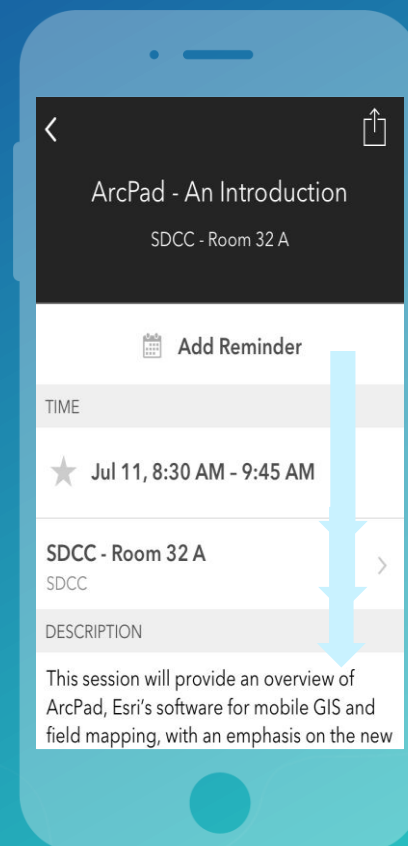
Download the Esri Events app and find your event



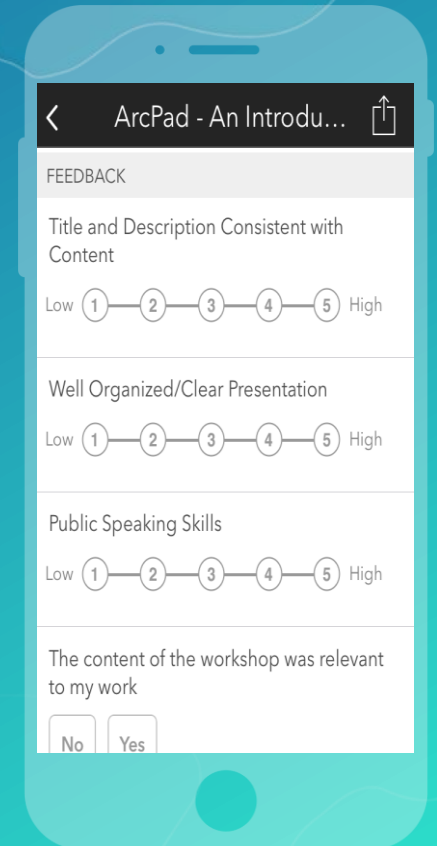
Select the session you attended



Scroll down to find the survey



Complete Answers and Select "Submit"





esri

THE  
SCIENCE  
OF  
WHERE