

Land Records Maps and Apps for State and Local Governments

Chris Buscaglia

J.D. Overton

Agenda

- Background and Context
- Land Records Solution Offerings
- What's Next
- Q&A and Your Feedback

ArcGIS as a Platform

Simple, Open, and Configurable



Making Mapping and GIS
Available Across Your Organization

Transforming the Role of GIS

ArcGIS Platform

Enabling GIS in the Assessor's Office

Executive Office



Appraisers



Mapping



Public



ArcGIS



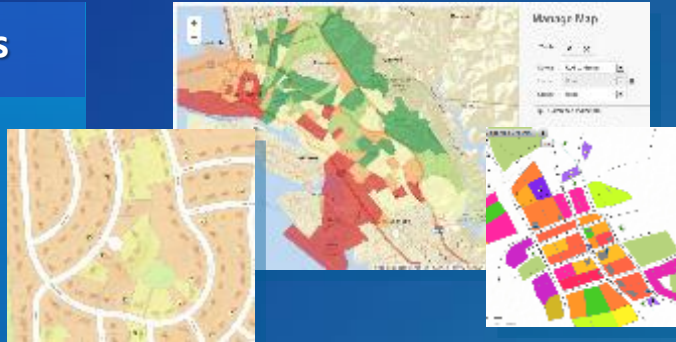
CAMA

ArcGIS Solutions

Platform Configurations
for Organizations

Ready-to-Use Maps and Apps

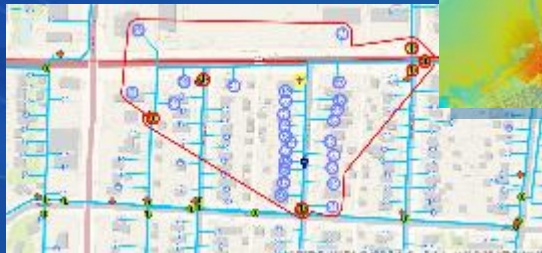
- Easily Configured
- Fully Supported
- Open Source
- Free



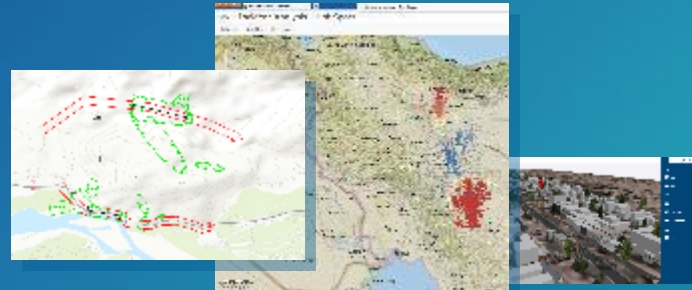
Local and State Government



Parks and Gardens



Utilities and Telco



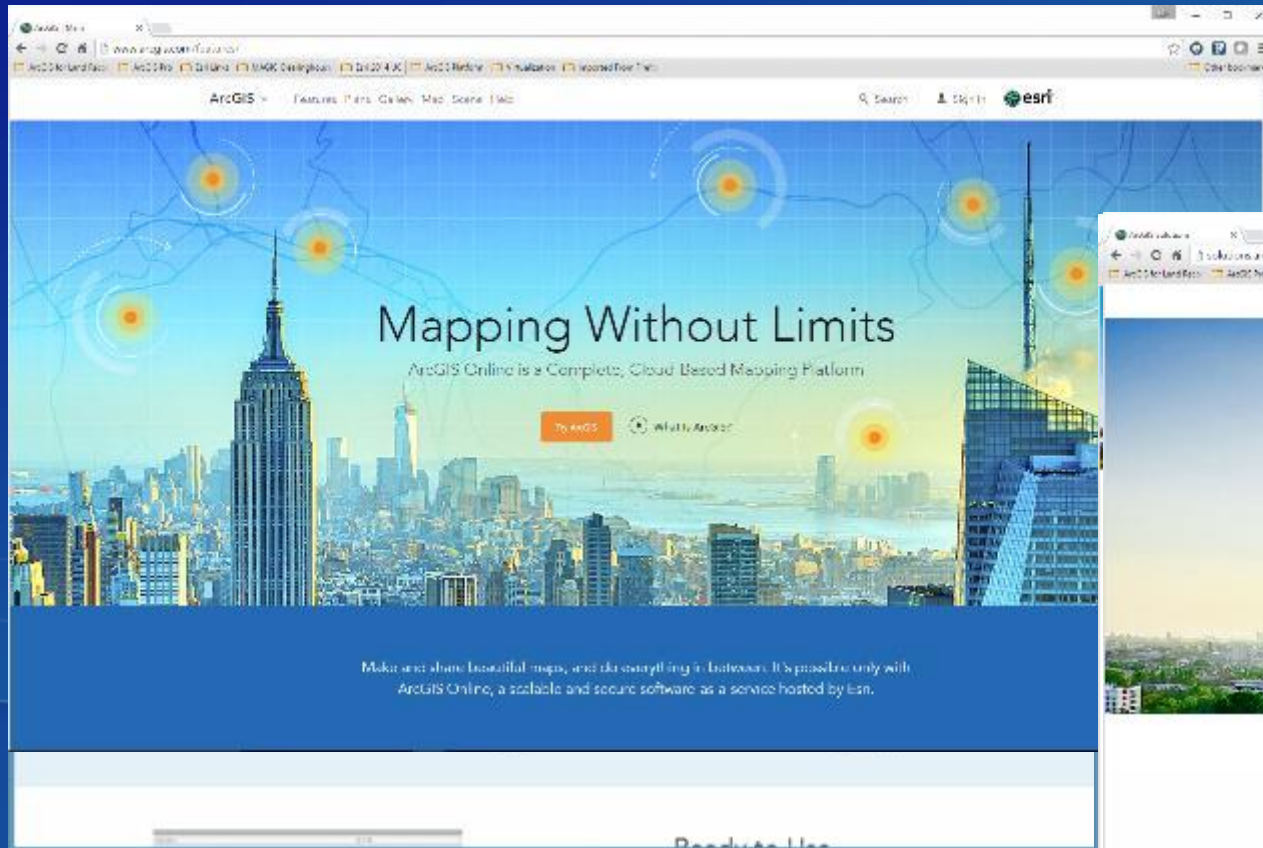
Military and Security



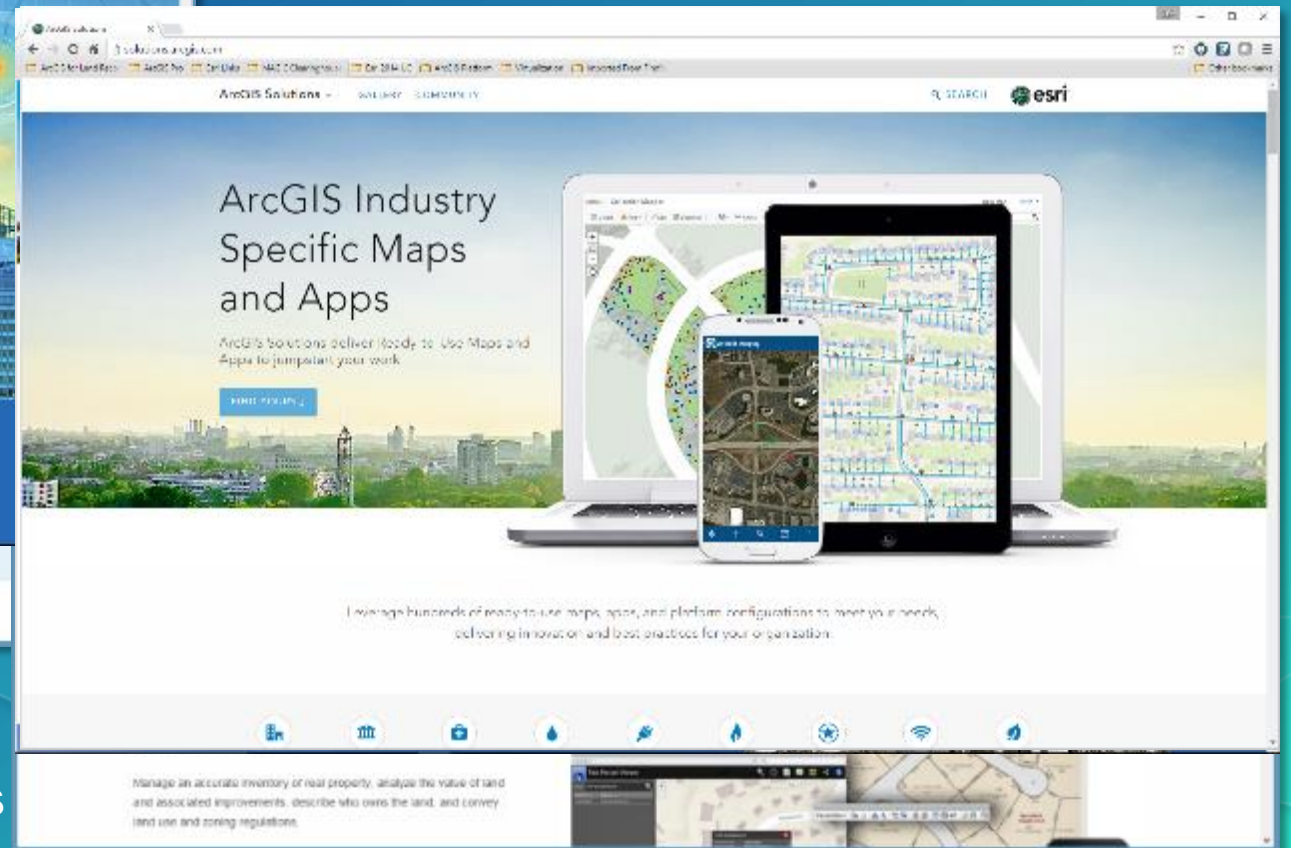
Public Safety and
Emergency Management

... Improving Productivity and Leveraging Best Practices

Turning Point



ArcGIS Online

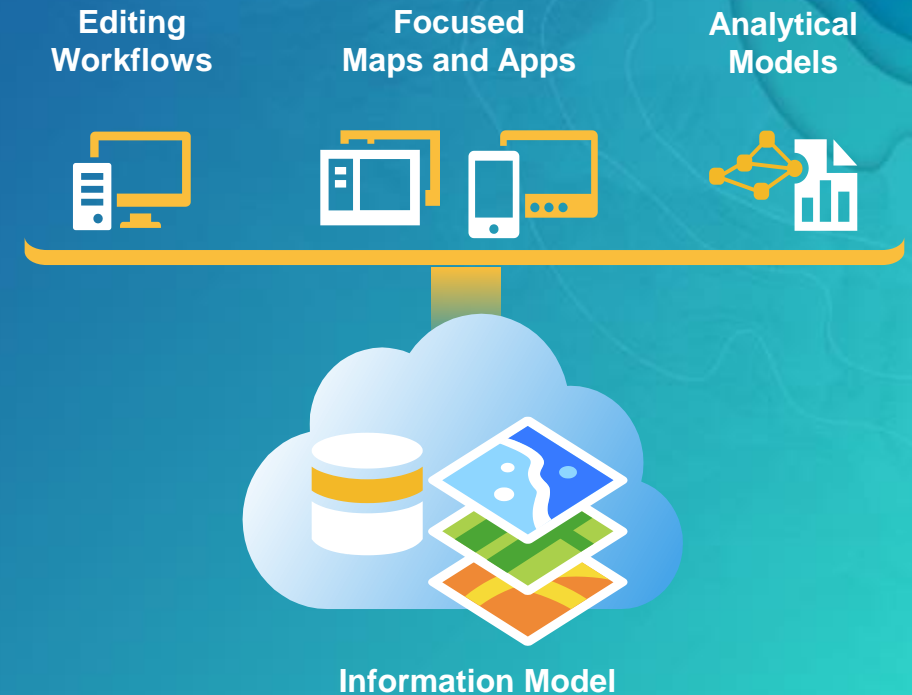


Solutions

ArcGIS for State and Local Government

Esri solutions for government customers

- **Series of useful maps and apps focused on government work**
 - Configurable and extensible
 - Freely available and fully supported
- **Community of users**
 - Best Practices / Implementation Support
- **Network of Esri Services and Partner offerings**
 - Help users implement, sustain and enhance



.....Available on-premise or in the cloud

ArcGIS for State and Local Government

Our mission is to help you.....

- Deliver maps and applications quickly throughout your organization
- Stay current with future releases / avoid legacy technology
- Unlock geospatial platform that can be leveraged by many
- Leverage the collective knowledge of the entire community
- And do this with....less staff, budget, and technical expertise

Elections

Early Voting

Election Polling Places

Polling Wait Times

Election Results

Historical Election Results Gallery

My Elected Representative

Land Records

Tax Parcel Editing

Data Reviewer for Parcels

Public Land Survey Editing

Parcel Drafter

Community Parcels

Value Analysis Dashboard

My Tax Distribution

Tax Reverted Properties

Assessment Appeals

Tax Parcel Viewer

School Locator

Residential Comp Finder

Tax Map Book

Public Health

Opioid Awareness Maps

Naloxone Deployment Reporter

Drug Activity Reporter

Drug Drop-off Locator

Drug Drop-off Calculator

Health Resource Inventory

Opioid Treatment Locator

Pain Management Locator

Opioid Response Dashboard

Homeless Point-in-Time Counts

Homeless Service Locator

Homeless Activity Reporter

Law Enforcement

Cell Phone Analysis

Near Repeat Analysis

Public Safety Incident Maps

Field Interview Map

Tactical Operation Planner

Tactical Operation Dashboard

Tactical Operation Surveillance

Fire Service

Fire Station Wall Map

Fire Incident Maps

Fire Run Book

Target Hazard Analysis

Pre-Incident Plan Coordinator

Pre-Incident Plan Field Inventory

Pre-Incident Plan Dashboard

Pre-Incident Plan Locator

Fire Hydrant Inspection

Fire Safety Survey

AED Reporter

AED Locator

AED Inventory

Emergency Assistance

Public Works

Campus Place Locator

Campus Editing

Citizen Problem Reporter

My Government Services

Plans and Drawings

Road Maintenance Agreements

Public Parking

Capital Project Planning

Capital Project Tracking

Road Closures

Vision Zero

Crash Analysis

Road Network Editing

Adopta

Flood Planning

SnowCOP

Participatory Budgeting

Sign Inventory

Signal Inventory

Streetlight Inventory

Street Tree Inventory

Bridge Inventory

Sidewalk Inventory

Pavement Marking Inventory

Guardrail Inventory

Street Furniture Inventory

Railroad Crossing Inventory

Mosquito Adulticide Planning

Mosquito Field Observations

Mosquito Health Concerns

Mosquito Larvicide Reporting

Mosquito Population Surveillance

Mosquito Service Request

Mosquito Spray Areas

Mosquito Spray Exclusions

Planning and Development

Address Data Management

Data Reviewer for Addresses

Community Addresses

Address Field Verification

Address Crowdsourcing

Site Selector

Live, Work, Locate

Incentive Zones

Events Calendar

Events Permit

Events Permit Review

Events Site Map

Events Coordination

Events Map Gallery

3D Public Survey

Visualize Proposed Developments

Visibility Assessment

Entire Organization

Administrative Area Data Management

Local Government Basemaps

Data Reviewer for Basemaps

Local Government 3D Scenes

ArcGIS Online Model Organization

Local Government Information Model

Service Catalog

Executive Office



Appraisers



Mapping



Public



Professional
GIS



ArcGIS



CAMA

State and Local Government

Land Records Maps and Apps

Transforming Land Records GIS

Providing capabilities for key business requirements

Find New Revenue

Unpermitted Construction
Missing Real Property
Missing Addresses

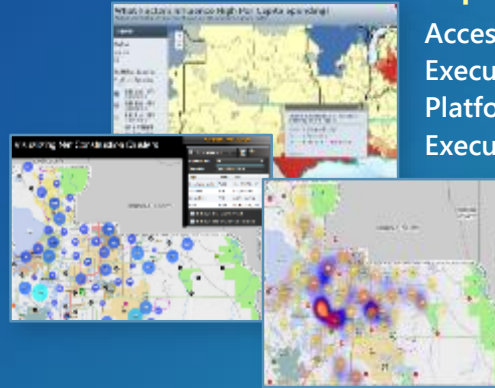


Reduce Appeals

Defensible Valuation Process
Dissemination of Authoritative Data
Public Access to Appraisal Information
Quality Control Process

Improve Public Relations

Accessible Authoritative Data
Executive Access to Business Data
Platform for Citizen Collaboration
Executive Awareness of Local Issues



Improve Government Operations

Emergency Management
Public Safety
Planning and Community Development
Code Enforcement and Permit Review



Our Goals

Expand the use of location-based data in land records organizations

- **Developed focused maps and apps that address key workflows in:**
 - Visualization of Property Values and Characteristics
 - Public Access
 - Maintaining Tax Roll
 - Blight Remediation
- **Organized a community of users to guide the solution offering**

Land Records Maps and Apps

Public Engagement

Tax Parcel Viewer
Land Sale
Public Notification
Floodplain Inquiry
Assessment Appeal
Tax Distribution

Operational Insight

Value Analysis Dashboard
Residential Comp Finder
Tax Reverted Property

Maintain Assessment Roll

Tax Parcel Editing
Deed Drafter
Tax Map Book
Public Land Survey Editing
Community Addresses

Blight Remediation

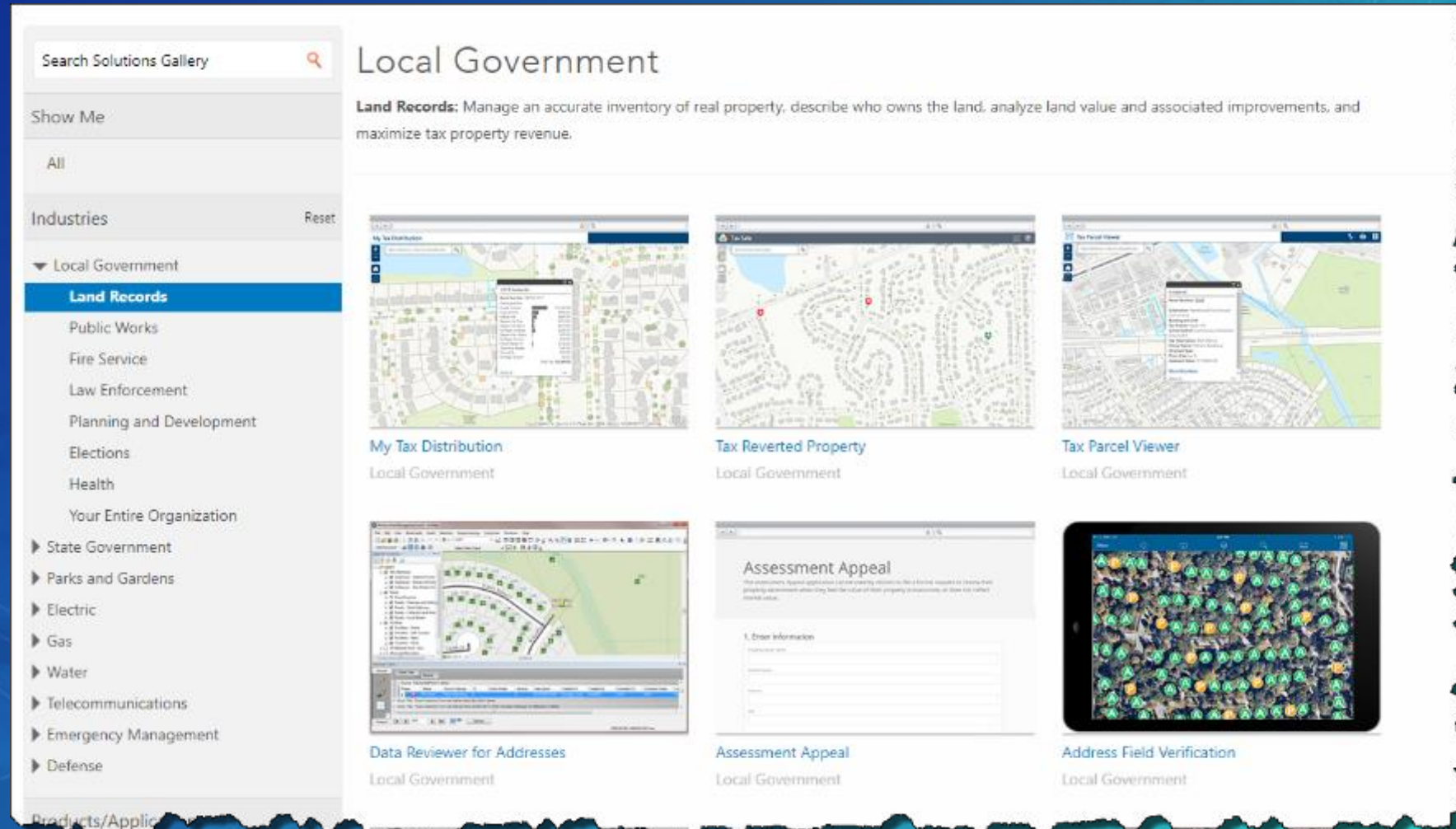
Citizen Problem Reporter
Photo Survey
Blight Status Dashboard
Code Violation

Geo-enable Assessment and Tax Office

Model ArcGIS Online Organization
Community Parcels
Standard integration patterns
(CAMA, Tax Receivables, etc.)

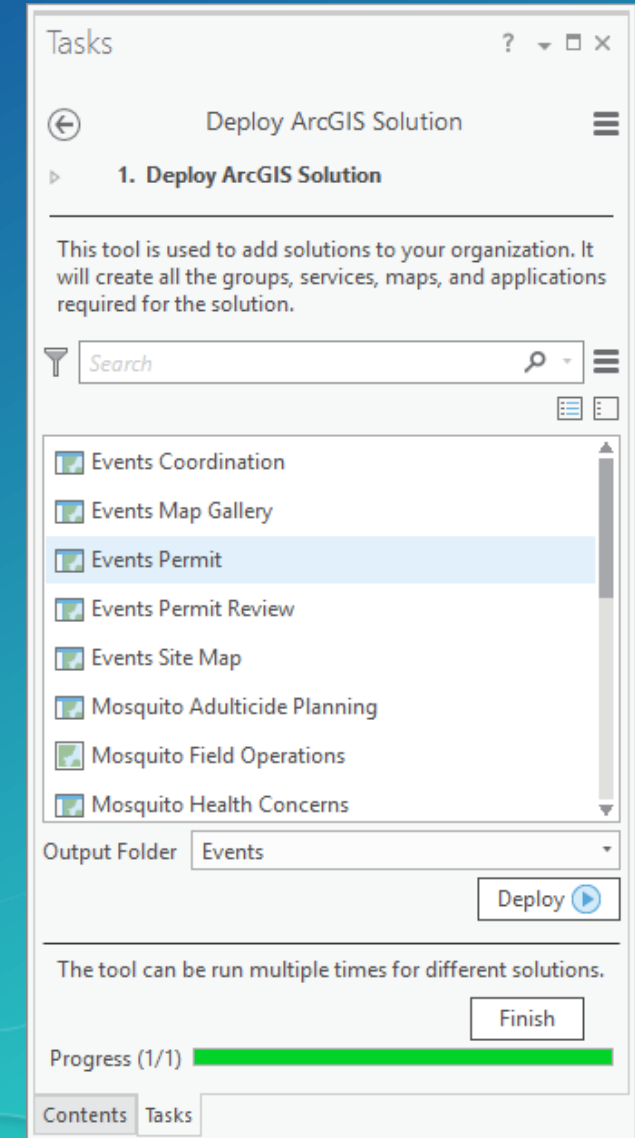
Land Records Maps and Apps

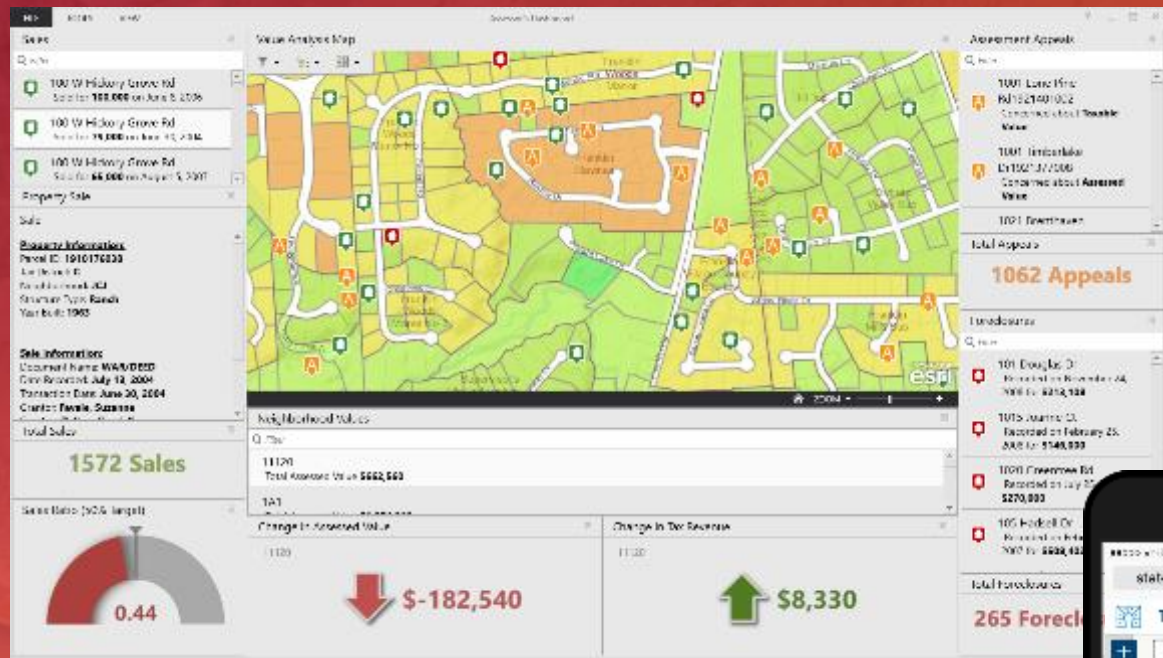
Collaborate with other stakeholders



Solutions Deployment Tool

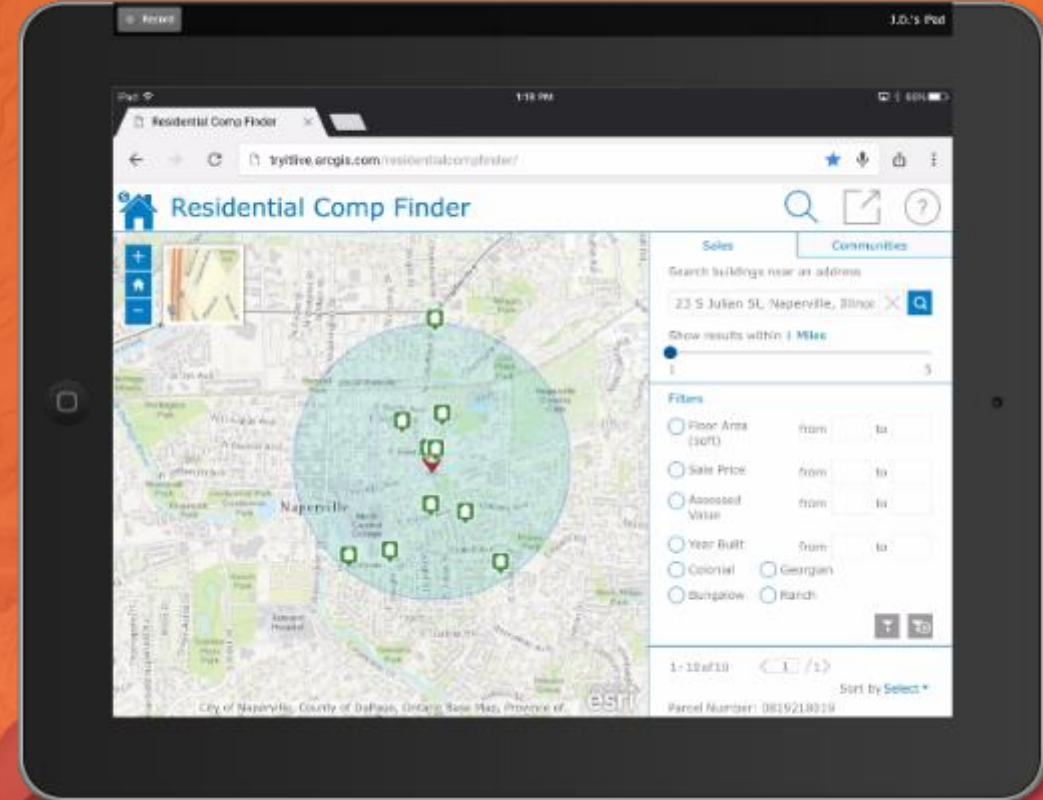
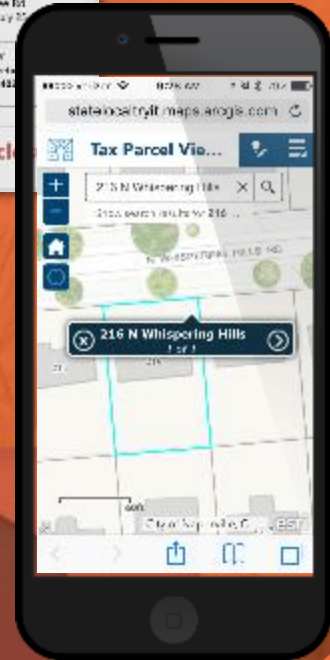
- ArcGIS Pro tasks and tools
 - Discover, deploy and configure solutions in an ArcGIS Organization
- Help users:
 - Discover solution offerings available
 - Deploy the services, maps, and configurable apps to their organization
 - Configure the solution to meet specific needs in their organization
 - Add fields
 - Modify field domains and aliases
 - Load their data (if required)





Show Me!

Land Records Maps and Apps



How do I get started?

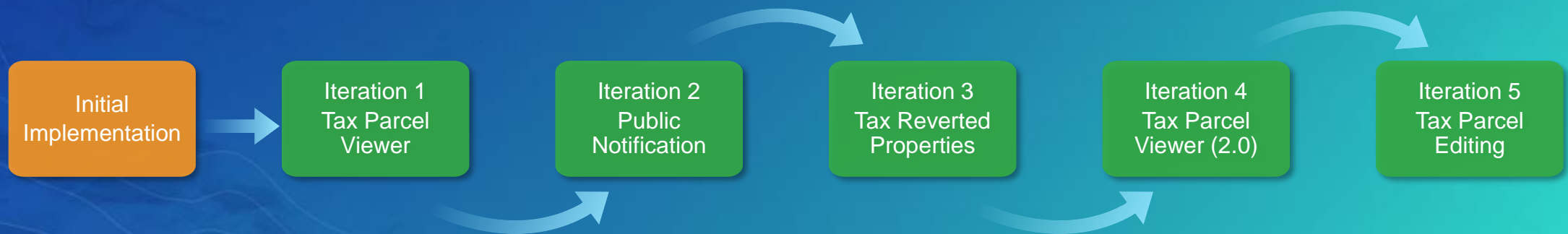
Leverage solution offerings to maximize technical expertise and minimize deployment time

1. Select a configuration pattern

- a) Complete system adoption
- b) Publish and adopt
- c) Sample code and customize

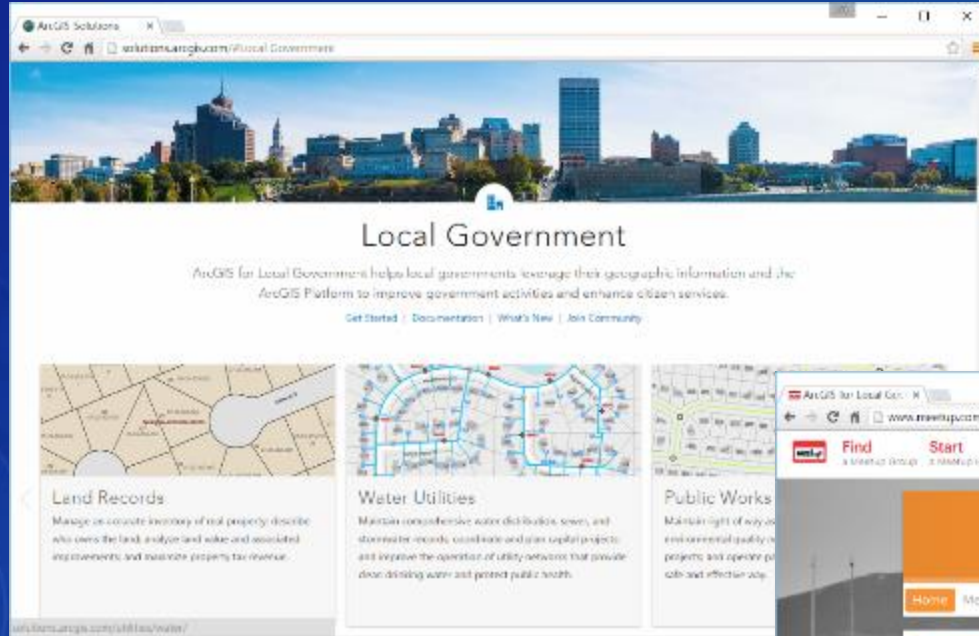
2. Deploy quick wins

- a) Configure your mapping platform
- b) Align with key business requirements
- c) Deploy the focused maps and apps
- d) Iterate....



The Community

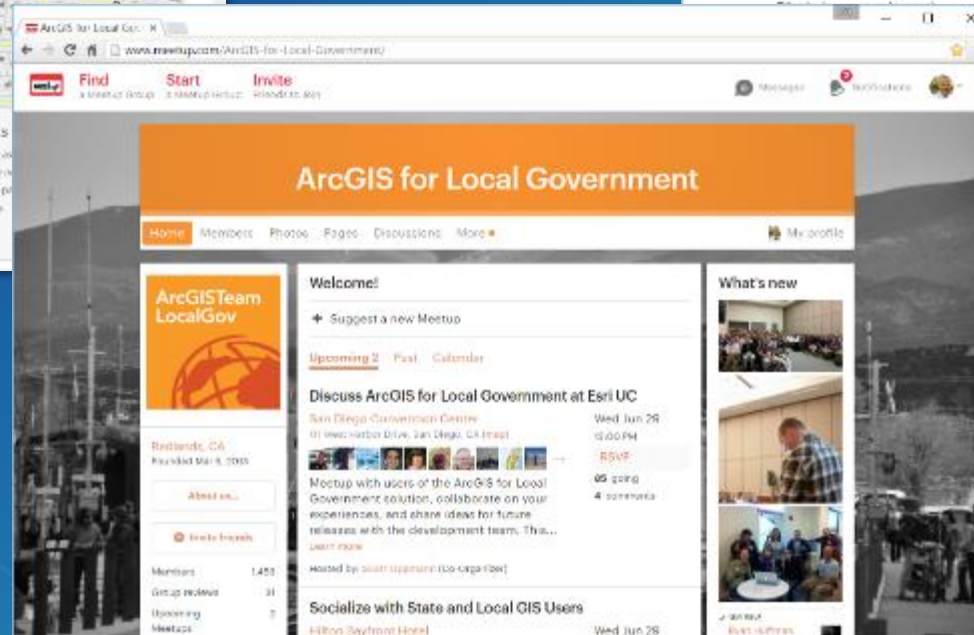
It's not just about the technology



Destination where government's can collaborate



Place where developers can contribute too



Ongoing dialog to share success stories and learn from others

It's a Process

Continuously Evolving Solution Offering

- June 2017
 - First release of **My Tax Distribution**
- March 2017
 - Enhancements to **Residential Comp Finder (Viewer)**
 - Enhancements to the **Public Land Survey Editing** parcel publication tools
- January 2017
 - Enhancements to the **Data Assistant Add-in** included in **Community Parcels** solution
 - **Tax Parcel Viewer 2.0** configurable with ArcGIS Online
 - **ArcGIS Solutions Deployment Tool**, an **ArcGIS Pro Add-in**
- October 2016
 - An update to **Residential Comp Finder**
- September 2016
 - The first release of **Parcel Drafter**
 - Enhancements to the **Data Reviewer for Tax Parcels** batch jobs

Coming Soon

- Public Notification 2.0 (fully hosted)
- Blight Remediation (Blight Early Warning)
- Tax Parcel Viewer updates (appraiser view)
- Residential Comp Finder 2.0 (fully hosted)
- My Property Value
- Value Analysis dashboard 2.0
- Parcel Drafter enhancements

Closing

- **Deliver a “Land Records GIS” that enables success**
 - **Easier to deploy and sustain**
- **Evolve and grow the collection of apps**
- **Develop a community of users**
- **Provide a platform for partners to deploy their solutions**

Thank you...



<http://solutions.arcgis.com>



<http://meetup.com/ArcGIS-for-Local-Government/>
<http://meetup.com/ArcGIS-for-State-Government/>



@ArcGISLocalGov
@ArcGISStateGov



<http://esri.github.com>



esri

THE
SCIENCE
OF
WHERE