

GeoEvent Server:

Introduction



Josh Joyner

GeoEvent Server, Product Manager

jjoyner@esri.com



Sagar Ayare

Real-Time GIS Product Engineer

sayare@esri.com

@theTechieSagar

Agenda

- 1 What is Real-Time GIS?
 - 2 Working with Real-Time Data
 - 3 Applying Real-Time Analytics
 - 4 Visualizing Real-Time Data
 - 5 Wrap-up
-



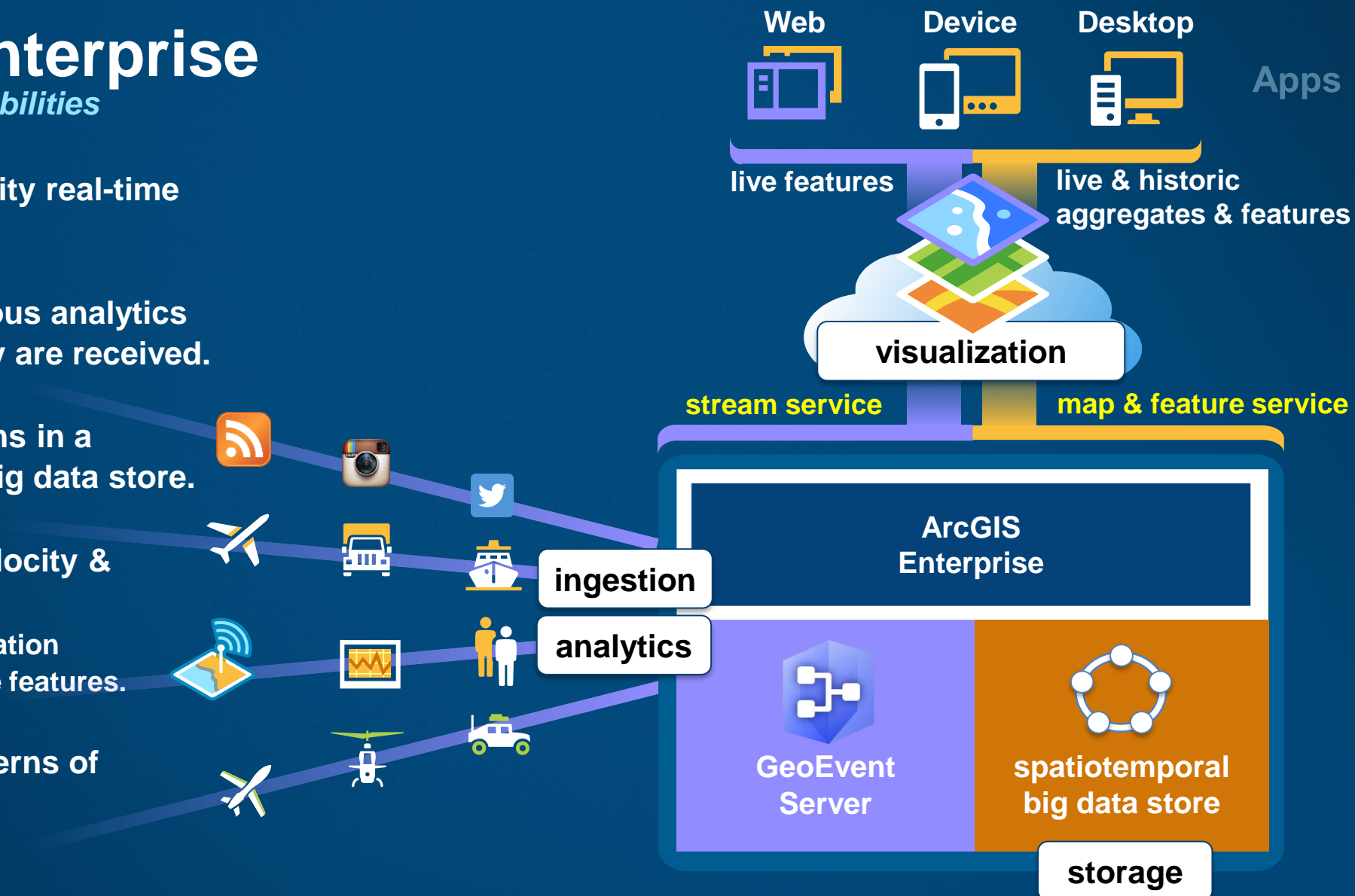
1

What is Real-Time GIS

ArcGIS Enterprise

with real-time capabilities

- Ingest high velocity real-time data into ArcGIS.
- Perform continuous analytics on events as they are received.
- Store observations in a spatiotemporal big data store.
- Visualize high velocity & volume data:
 - as an aggregation
 - or as discrete features.
- Notify about patterns of interest.



GeoEvent Server is a “server role” extending the capabilities of your ArcGIS Enterprise ...

GIS data

what has happened, what is happening, what will happen

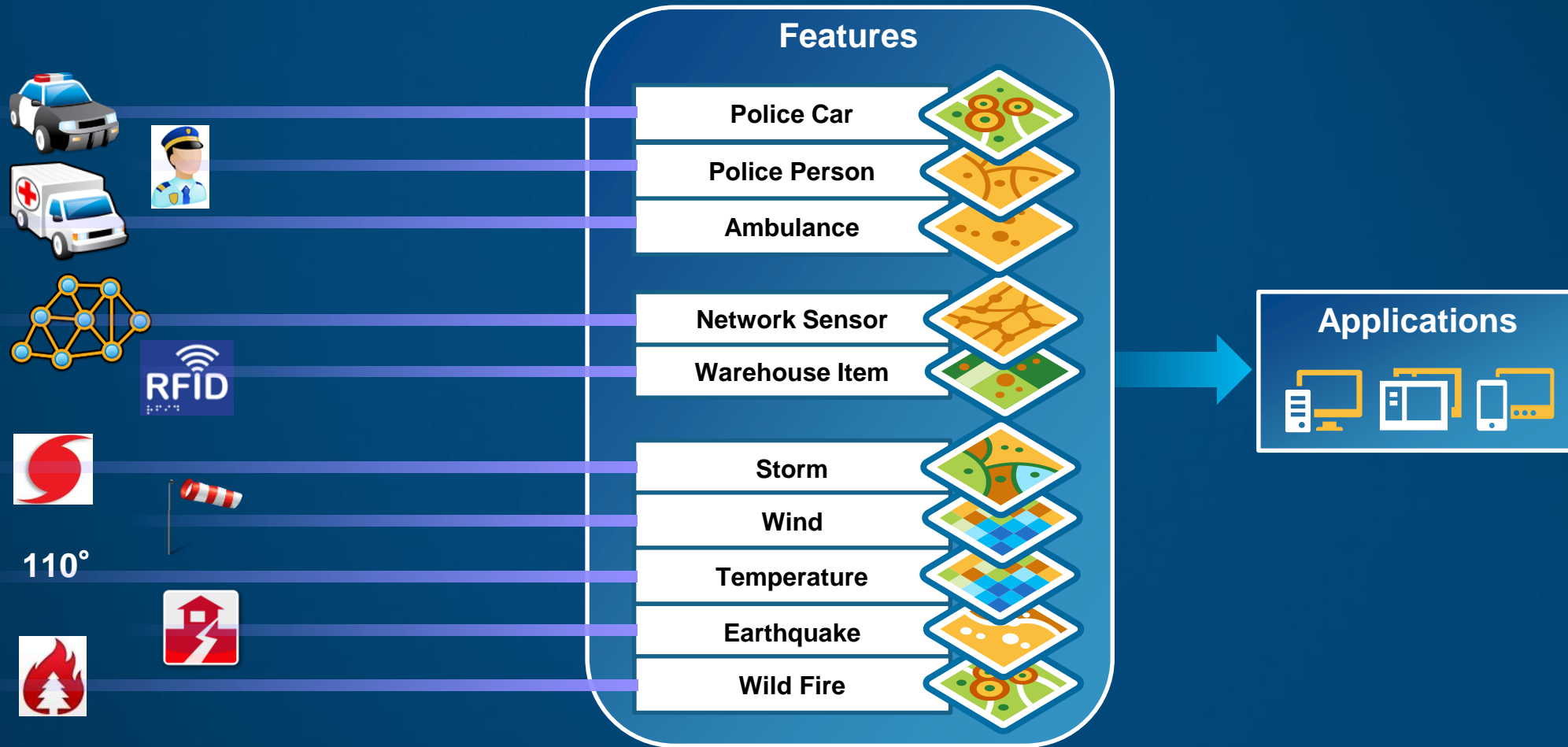


Credit: iStockphoto/chris_lemmens

The 'current' snapshot is outdated almost as soon as it's created ...

Real-Time GIS data

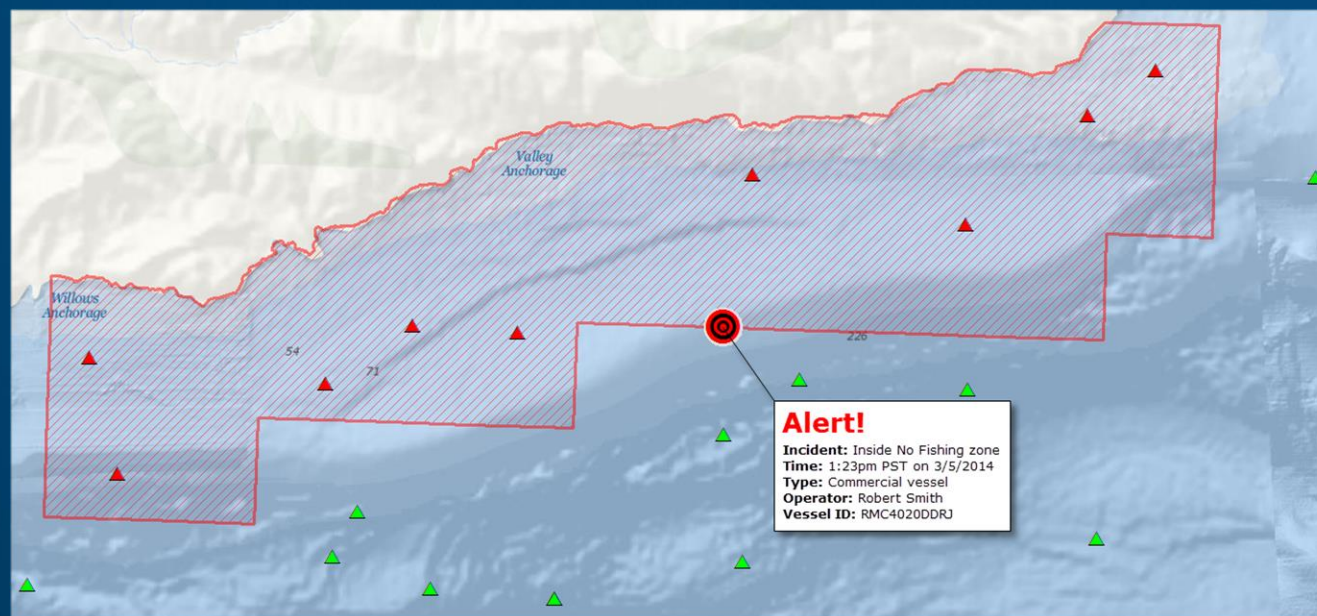
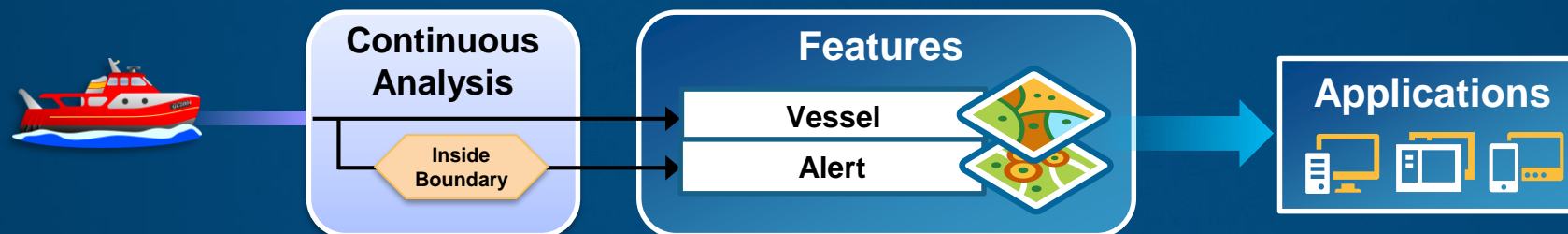
continuous stream of events flowing from a data feed



Each event represents the latest state of the sensor...

Real-Time analytics

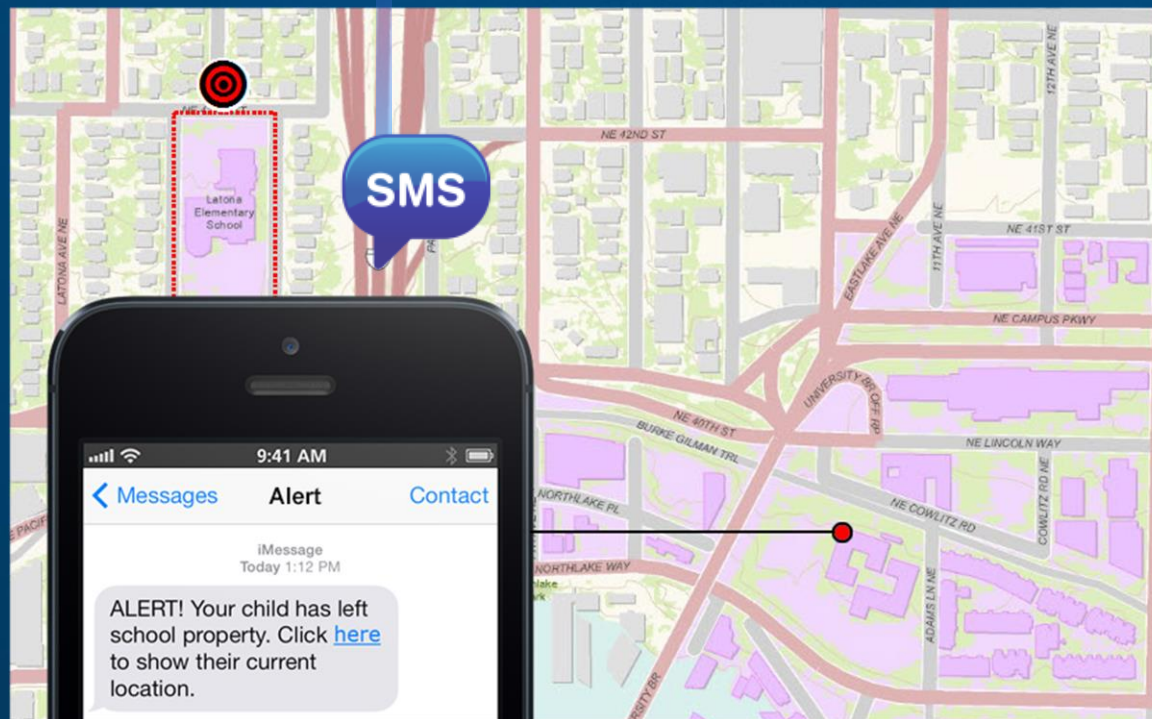
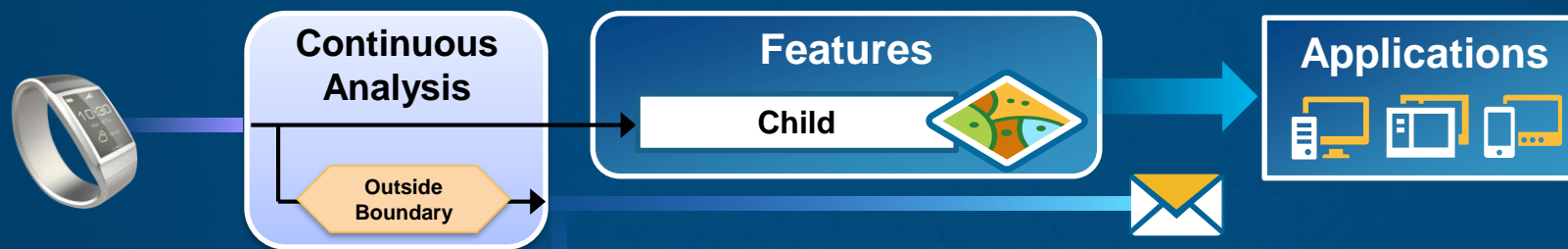
what fishing vessels are inside designated 'no fishing' zones?



Continuous processing on event data as it is received ...

Real-Time actions

notify & alert a parent when their child leaves school property



Alerting stakeholders on discovered patterns of interest in real-time ...



2

Working with Real-Time Data

Ingestion of real-time data

input connectors

you can create
your own
connectors









GeoEvent Server

GeoEvent Services
















Inputs

Outputs

Out of the Box

-  Poll an ArcGIS Server for Features
-  Poll an external website for GeoJSON, JSON, or XML
-  Receive Features, GeoJSON, JSON, or XML on a REST endpoint
-  Receive GeoJSON or JSON on a WebSocket
-  Receive RSS
-  Receive Text from a TCP or UDP Socket
-  Subscribe to an external WebSocket for GeoJSON or JSON
-  Watch a Folder for new CSV, GeoJSON, or JSON Files

Esri Gallery

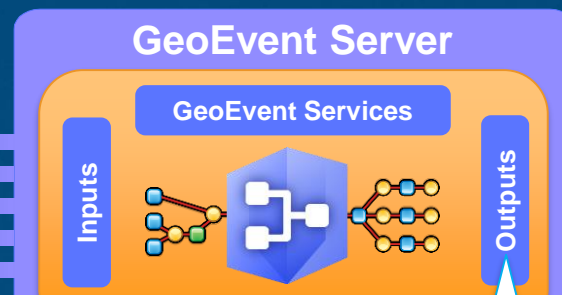
-  ActiveMQ
-  AIS
-  Common Alerting Protocol
-  Cursor-on-Target
-  Exploitation Support Data
-  GTFS
-  Instagram
-  Kafka
-  KML
-  MQTT
-  NMEA 0183
-  RabbitMQ
-  Sierra Wireless (RAP)
-  Trimble (TAIP)
-  Twitter

Partner Gallery

-  Amazon IoT
-  Azure IoT
-  CompassLDE
-  enviroCar
-  exactEarth AIS
-  FAA (ASDI)
-  GNIP
-  Networkfleet
-  OSIsoft
-  Valarm
-  Waze
-  Zonar













Real-Time actions

output connectors






















you can create
your own
connectors

Out of the Box

-  Add or Update a Feature
-  Publish Text to a UDP Socket
-  Push GeoJSON or JSON to an external Website
-  Push GeoJSON or JSON to an external WebSocket
-  Push Text to an external TCP Socket
-  Send a Text Message
-  Send an Email
-  Send an Instant Message
-  Send Features to a Stream Service
-  Write to a CSV, GeoJSON, or JSON File
-  Add a Feature to a spatiotemporal big data store
-  Update a feature in a spatiotemporal big data store

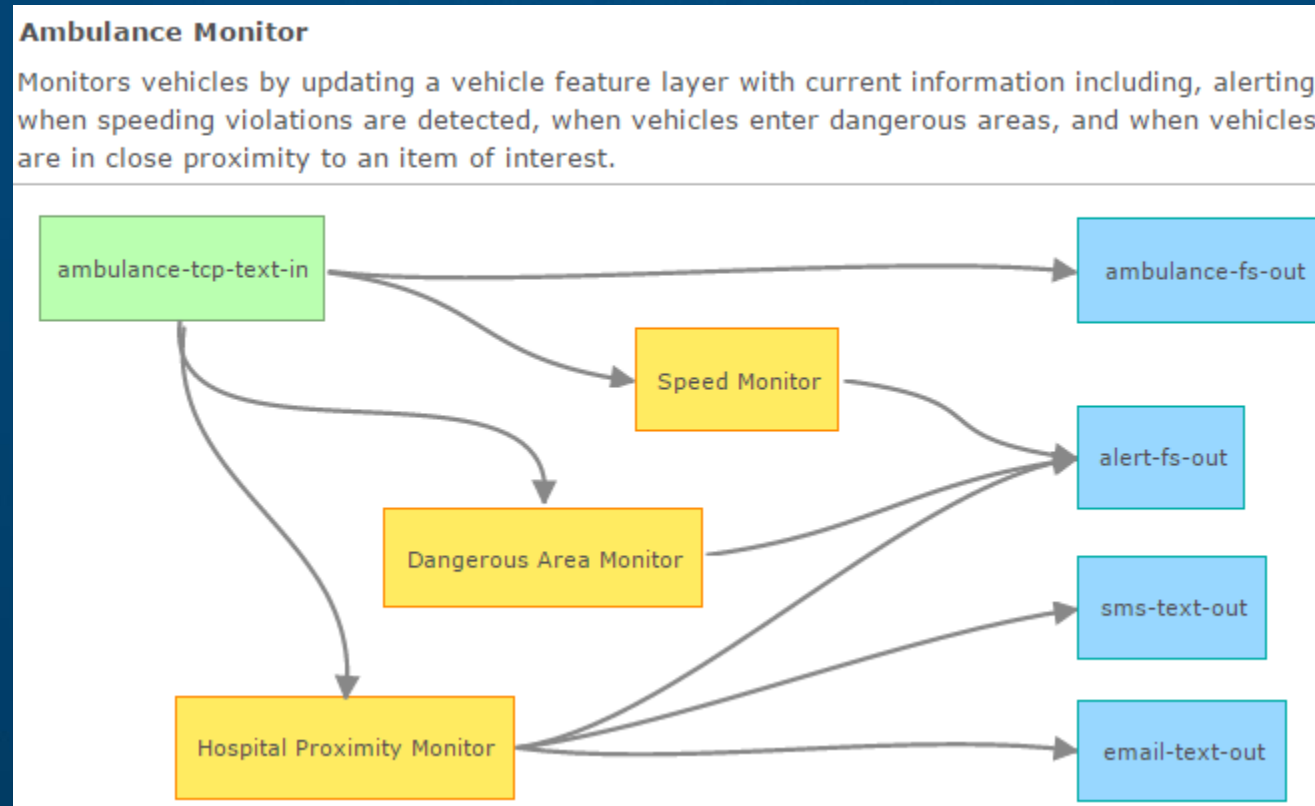
Esri Gallery

-  AWS IoT
-  Amazon IoT
-  Azure IoT
-  ActiveMQ
-  ActiveMQ
-  CoT
-  Cursor-on-Target
-  Hadoop
-  Hadoop
-  Kafka
-  Kafka
-  MongoDB
-  MongoDB
-  MQTT
-  MQTT
-  RabbitMQ
-  RabbitMQ
-  Twitter
-  Twitter

Real-Time analytics

geoevent services

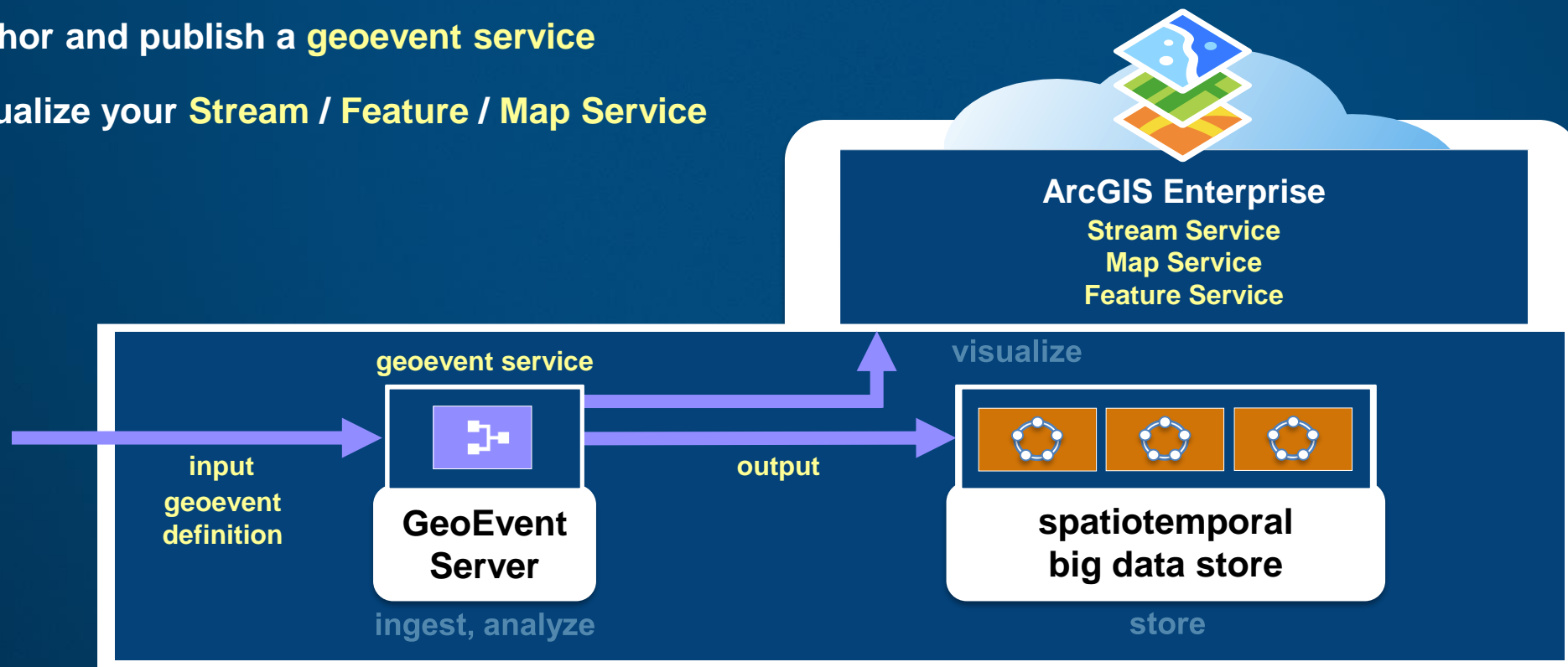
- A **GeoEvent Service** configures the flow of real-time data,
 - the **filtering** and **processing** steps to perform,
 - the input(s) where data comes from and the output(s) to which results are sent.



Working with real-time data

visualizing ingested real-time data using a stream, feature or map service

- Configure an **input** to receive real-time data & define a **geoevent definition** accordingly
- Create an **output** and publish a **Stream / Feature / Map Service** using the **geoevent definition**
- Author and publish a **geoevent service**
- Visualize your **Stream / Feature / Map Service**



Demo

GTFS-vehicle-service

Publish Back

Status	In/Out	Count	Rate (over last 5 mins)	Edit Rate	Max Rate	Time Since Last	View Graph	Action
STARTED	In	336,304	3 /sec		116 /sec	00:00:05		
	Out	336,304	3 /sec		116 /sec	00:00:05		

Layout

New Elements

Filter Processor

Inputs

gtfsrealtime-in

Outputs

GTFS-stream-service-out

gtfsrealtime-in → GTFS-stream-service-out

Making Features Come Alive

Tracking vehicles using GTFS

(1 of 2)

GtfsRtVehicle: 2754

entityid	533
vehicleid	2754
label	533
longitude	-72.67
latitude	41.77
bearing	180.00
speed	
odometer	
tripid	976465
startdate	20170708
starttime	
routeid	9042
directionid	

Zoom to



3

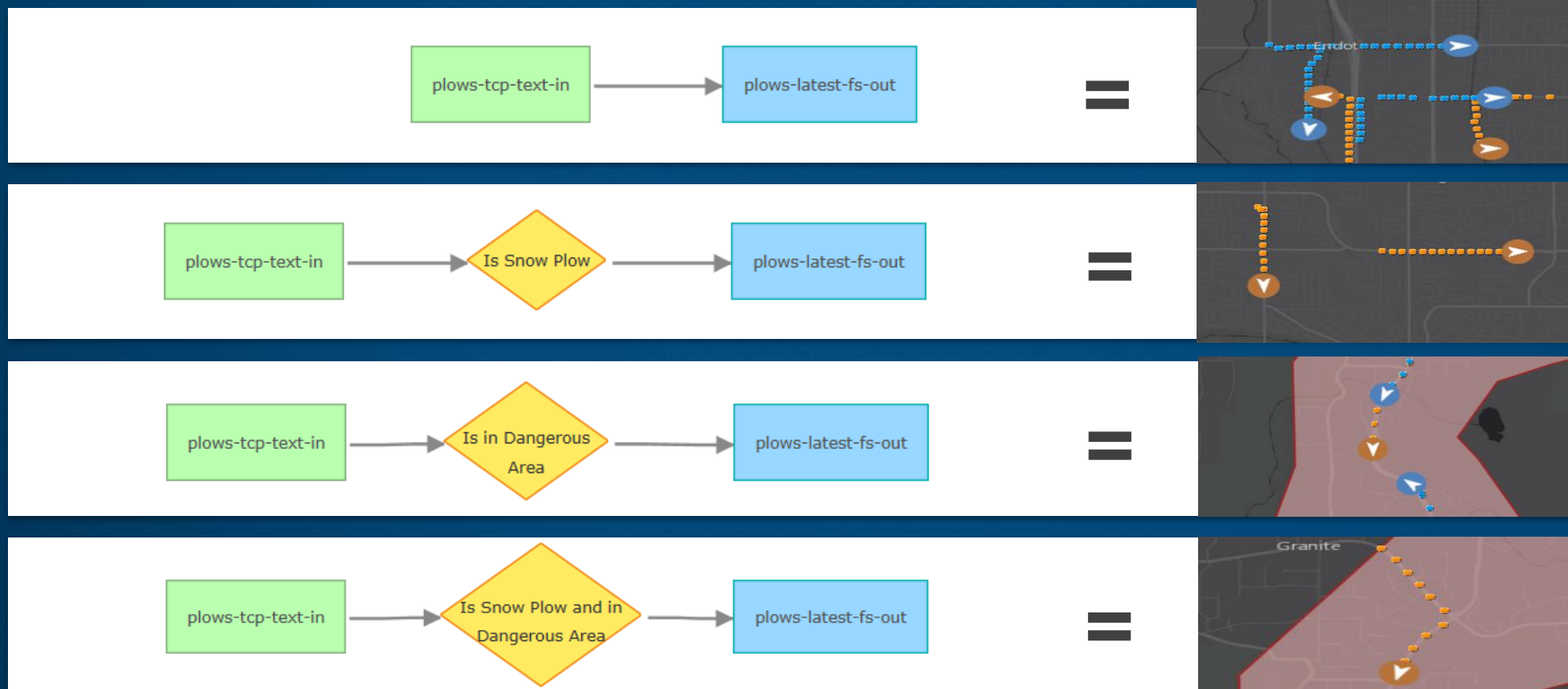
Applying Real-Time Analytics



Real-Time analytics

filtering

- A **filter** eliminates real-time data based on an expression.



real-time data is allowed to pass through when a filter's expression evaluates TRUE ...

Demo

plows-service *

Publish Back

Status	In/Out	Count	Rate (over last 5 mins)	Edit Rate	Max Rate	Time Since Last	View Graph	Action
STARTED	In	473	1 /sec		2 /sec	00:00:00		
	Out	946	2 /sec		3 /sec	00:00:00		

Layout

New Elements

Filter

Processor

Inputs

plows-tcp-text-in

Outputs

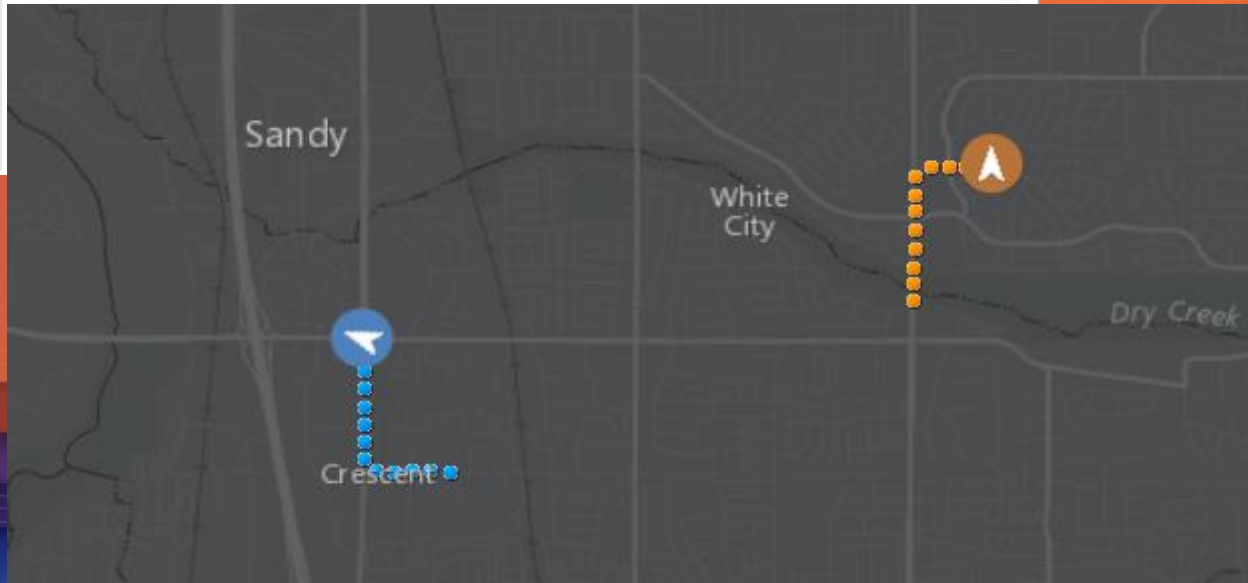
plows-latest-fs-out

plows-fs-out

```
graph LR; A[plows-text-in] --> B{Snow Plows}; B --> C[demo1-plows-fs-out]; B --> D[demo1-plows-latest-fs-out];
```

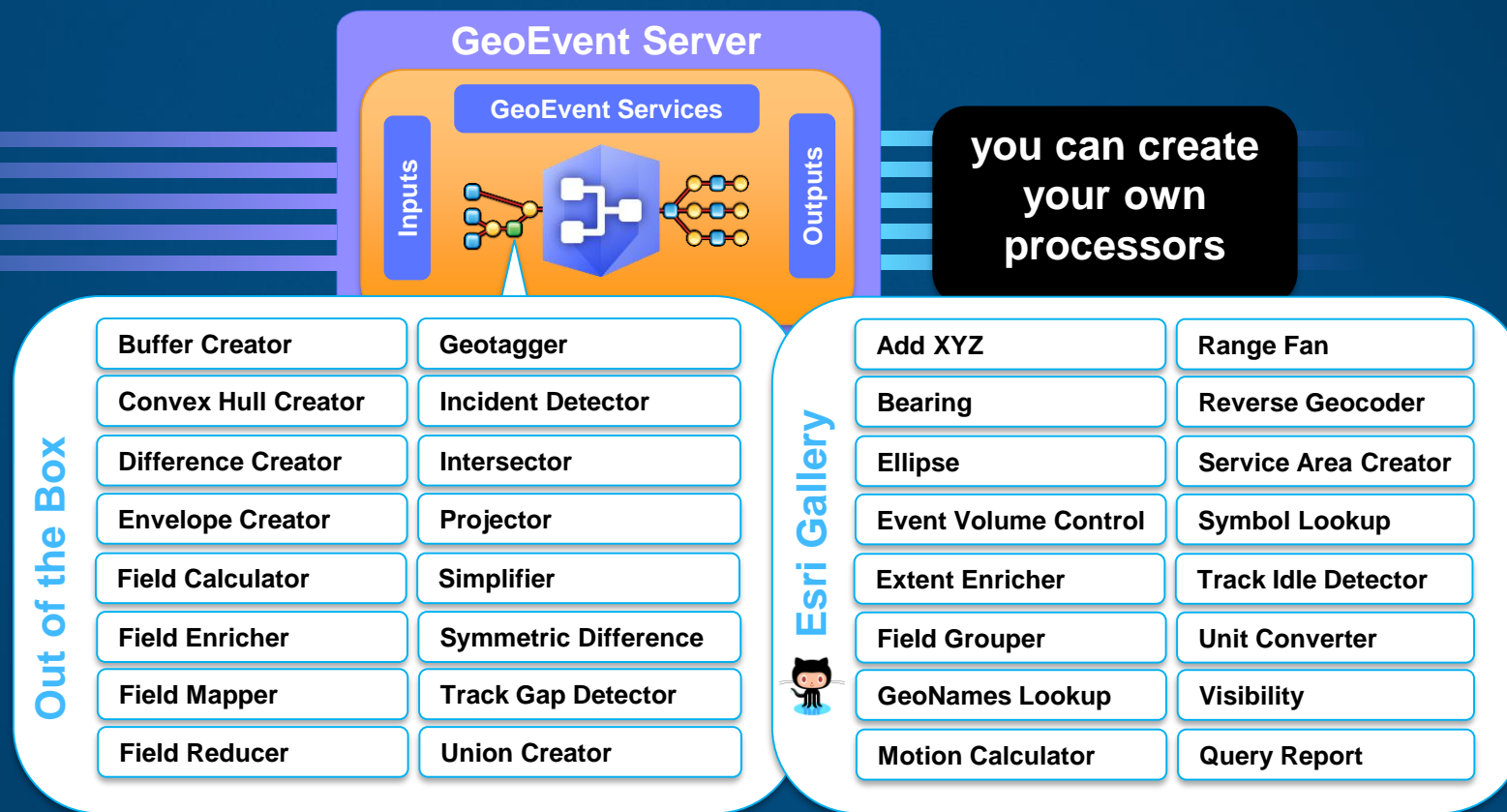
Filtering

Using filters for attribute, spatial and combination expressions



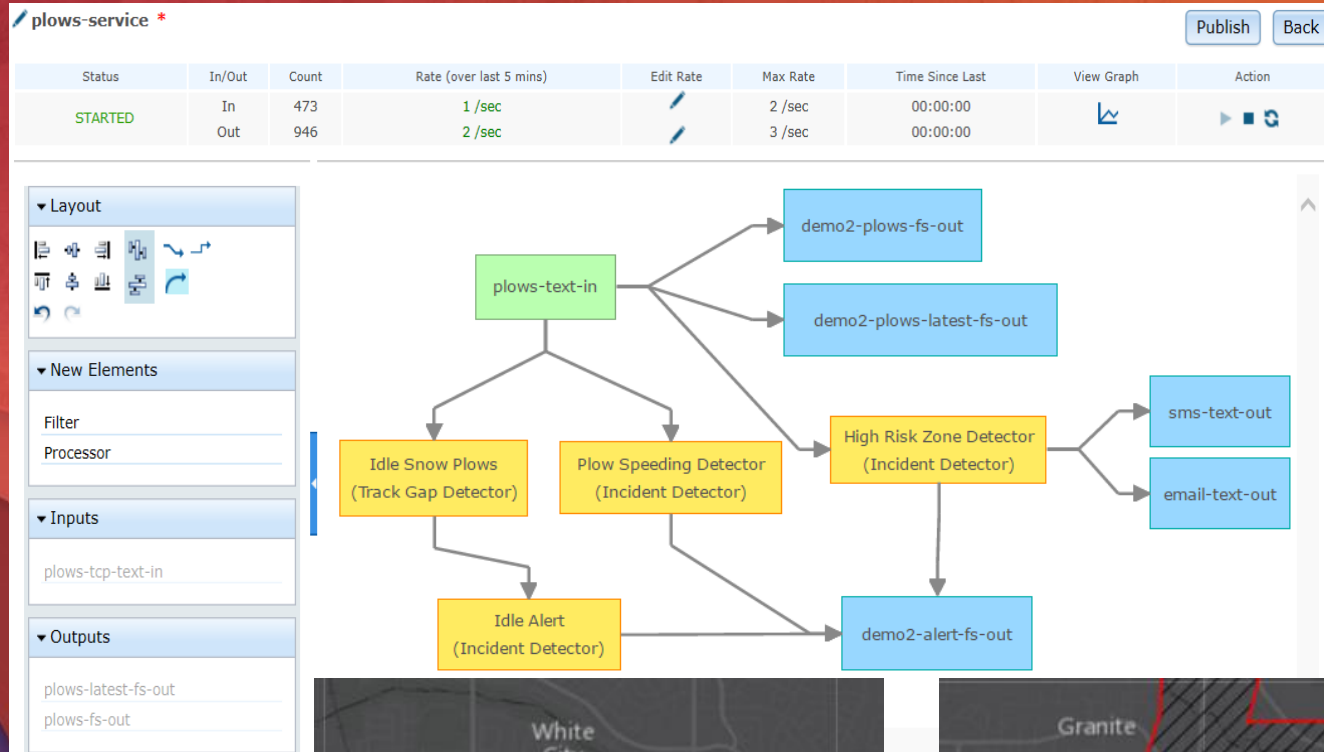
Real-Time analytics

processors



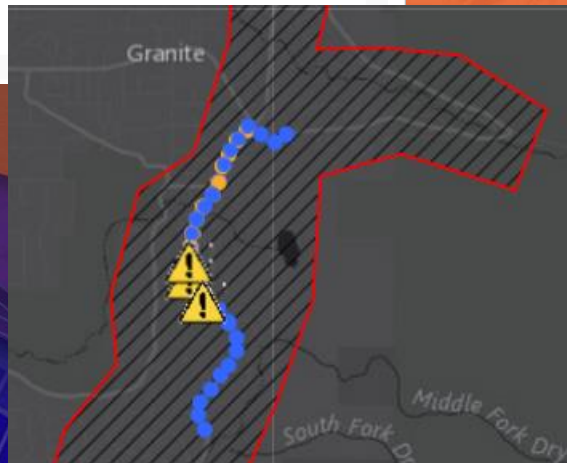
processors perform analytics on real-time data

Demo



Processing

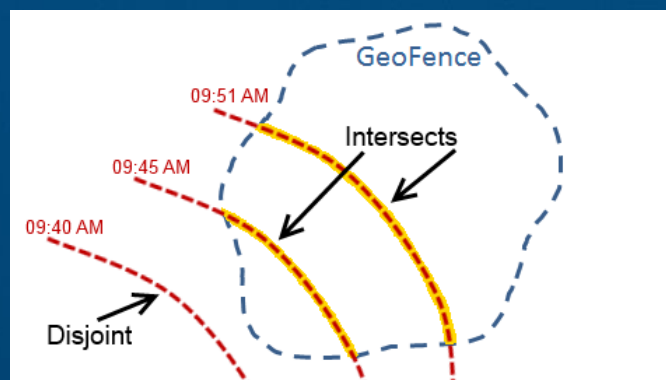
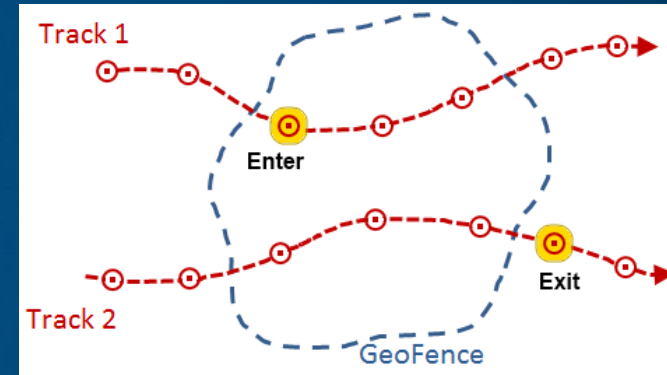
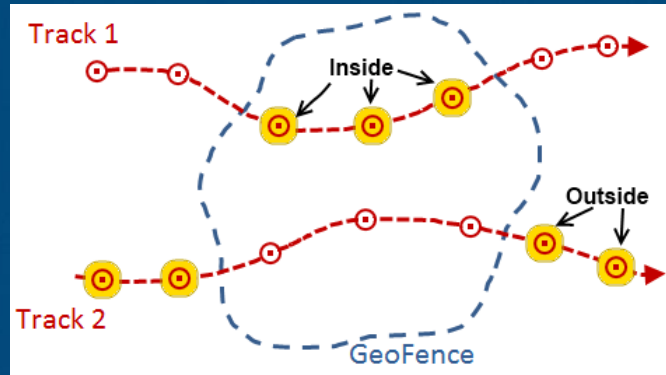
detecting patterns of interest



Real-Time analytics

geofencing – spatial operators

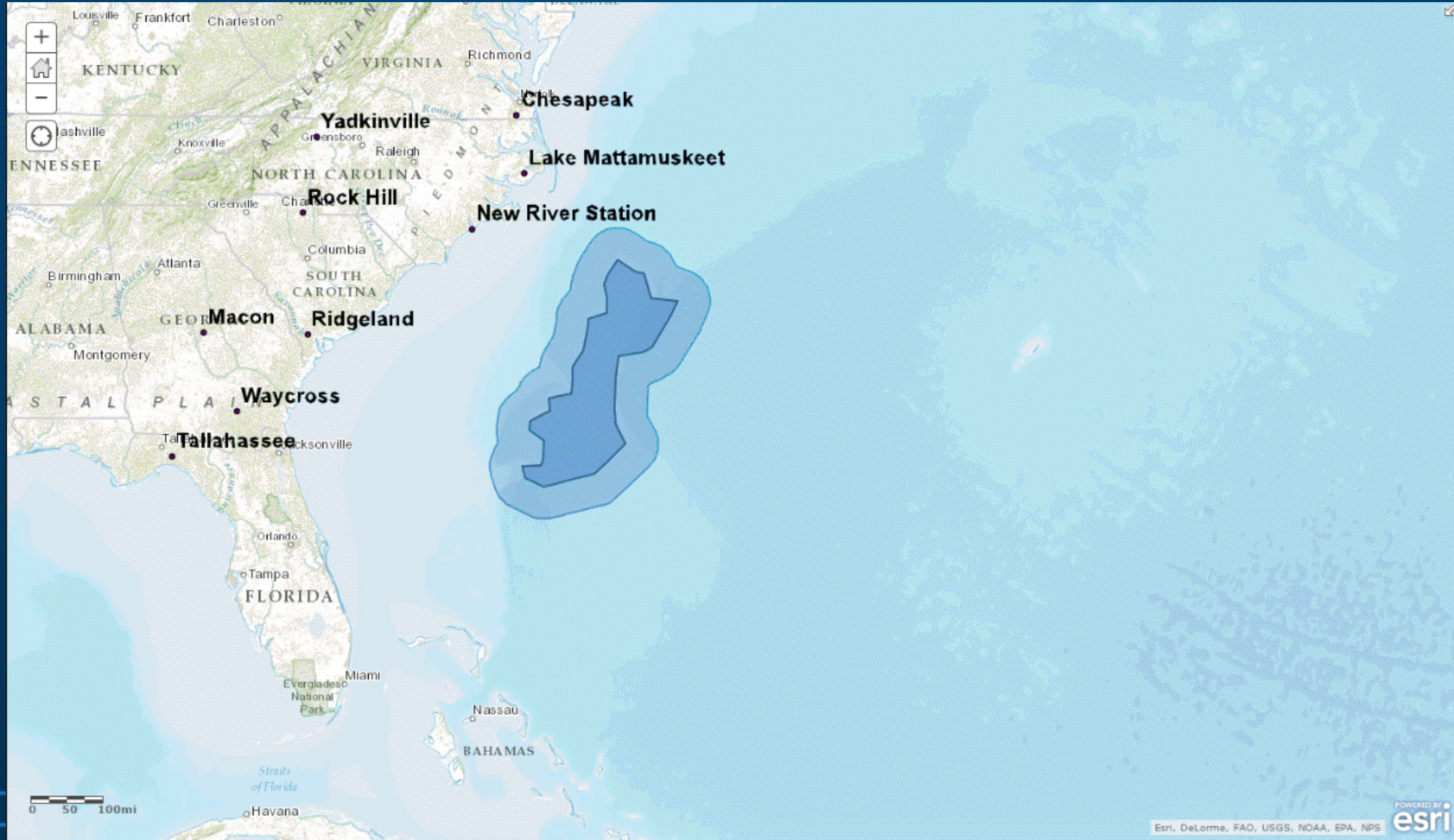
inside	outside
enter	exit
intersects	disjoint
touches	contains
crosses	equals
overlaps	within



any geometry feature can be used as a geofence ...

Real-Time analytics

geofencing – incoming weather hazard intersects ground stations treated as geofences



Real-Time analytics

geofencing – spatial operators & scope

- Geofencing scope: **Any** or **All**
- Scope should not be confused with a geofence's **Category & Name**.

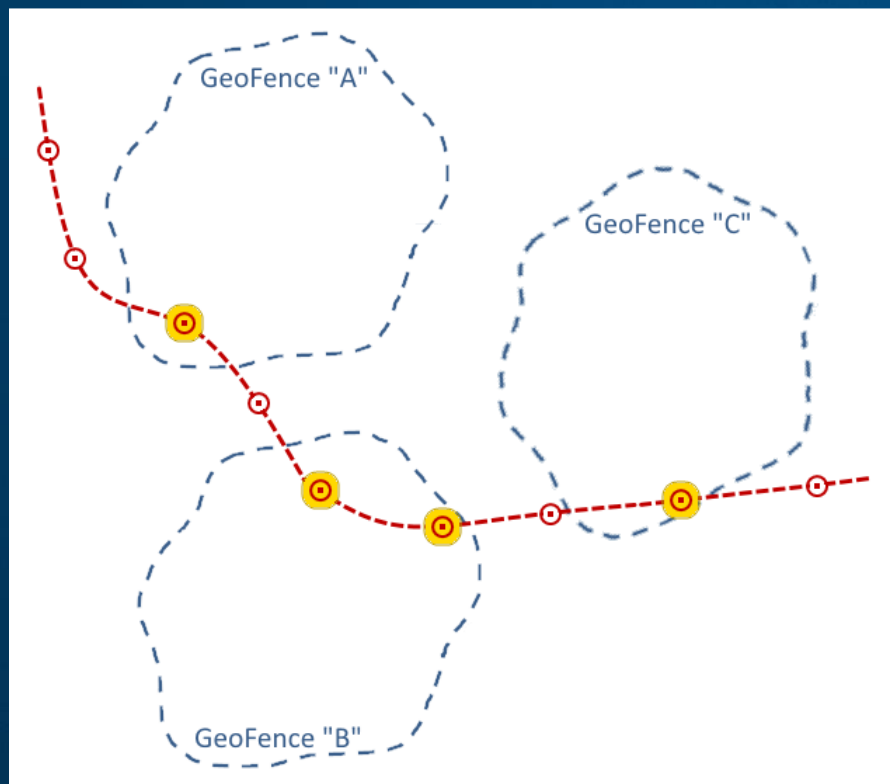
GEOMETRY INTERSECTS ALL **.*/.***

GEOMETRY DISJOINT ANY **.*/.***

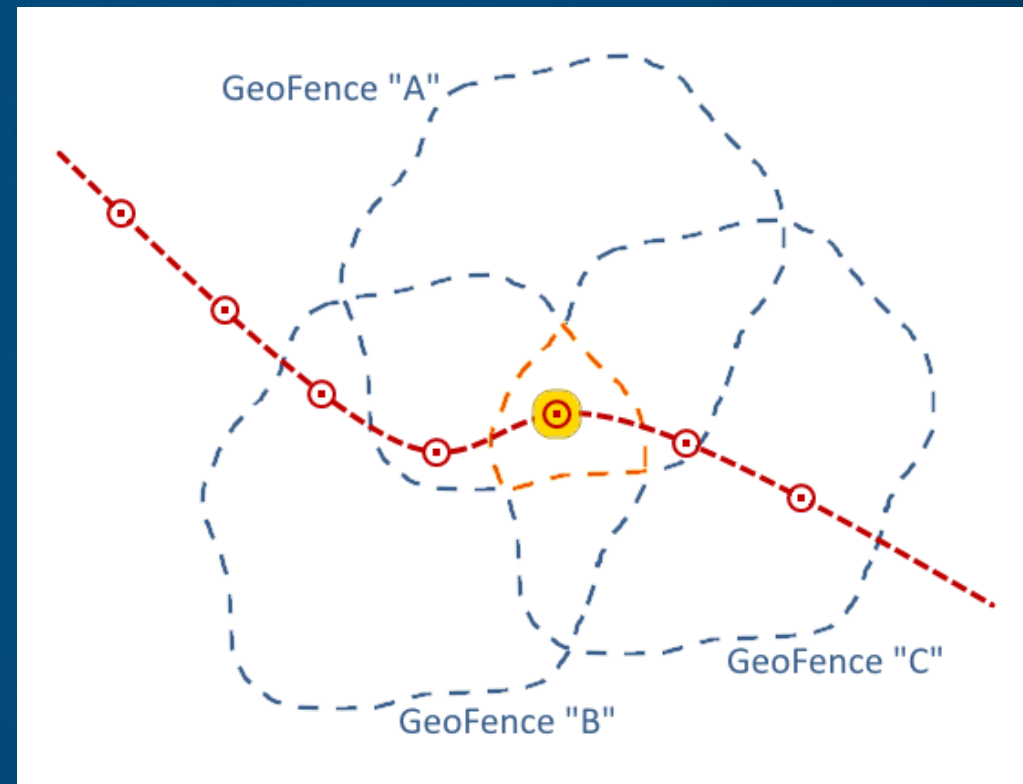
Real-Time analytics

geofencing – spatial operators & scope

- Intersects **Any** geofence



- Intersects **All** geofences



Real-Time analytics

geofencing – notify when construction vehicles become disjoint from a zone vs. all zones





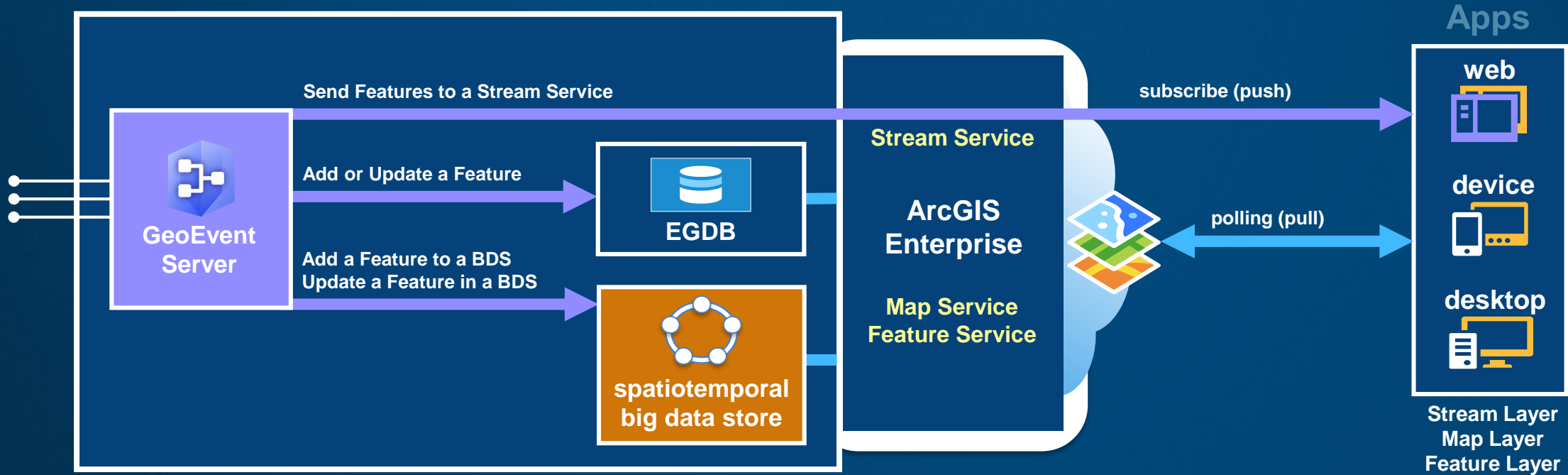
4

Visualizing Real-Time Data

Visualization

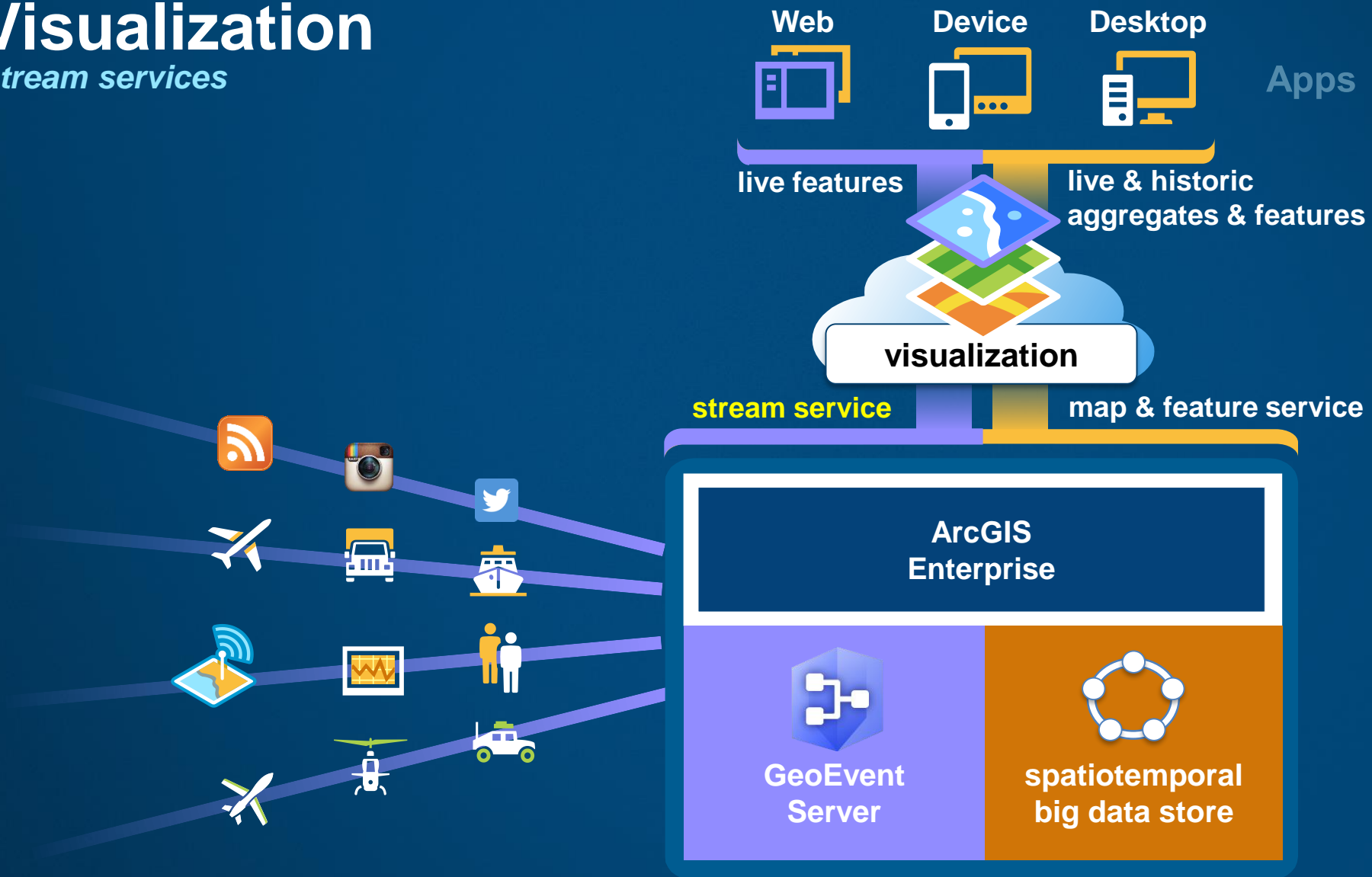
choosing a service type: stream service, feature service, map service

- Stream layers in apps **subscribe** to stream services to immediately visualize observations.
 - Does not require storage, is low latency, cannot be replayed.
- Map & Features layers in apps periodically **poll** to visualize most current observations.
 - Backed by an enterprise geodatabase (EGDB) or a spatiotemporal big data store (BDS).
 - History can be retrieved & queried for playback.



Visualization

stream services





Wrap-up

Summary

Real-Time GIS: GeoEvent Server

- **ArcGIS Enterprise is a full-featured mapping and analytics platform**
- **GeoEvent Server brings real-time capabilities to the ArcGIS Enterprise**
- **Simplifies real-time data ingest with configurable out-of-the-box inbound connectors**
- **Enables continuous analytics to be executed on event data as it arrives**
- **Extends options for data storage with an enterprise spatiotemporal data store**
- **Provides solutions for high volume data visualization with on-the-fly aggregation**
- **Supports stakeholder notification of patterns of interest as they are discovered in real-time**

GeoEvent Server enables the application of Real-Time GIS in your organization ...

Summary

Real-Time GIS: GeoEvent Server

- **Step-by-Step Tutorials, free to download**
 - Introduction
 - Stream services
 - Spatiotemporal Big Data Store
 - Notifications
- **Blogs and discussions on the forum**
 - <http://links.esri.com/geoevent-forum>
- **Video recordings of technical workshops**
 - <http://www.esri.com/videos>

ArcGIS® GeoEvent Server
Introduction Tutorial

ArcGIS® GeoEvent Server
Stream Services

ArcGIS® GeoEvent Server
Spatiotemporal Big Data Store

Self-paced training & introductions to GeoEvent Server ...

Real-Time & Big Data GIS

other sessions

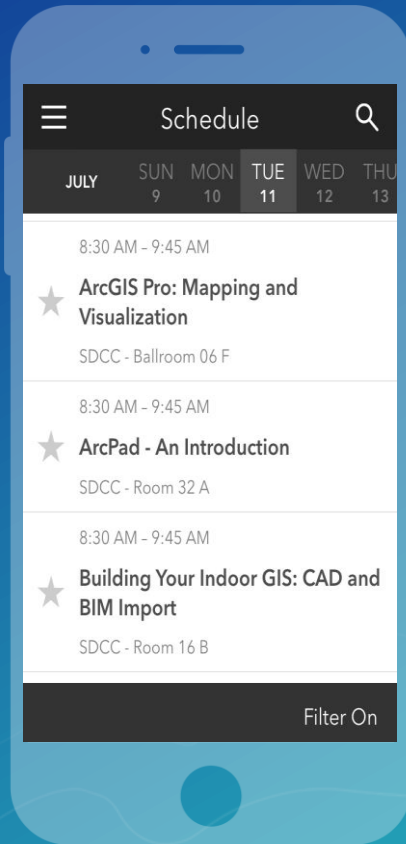
- **GeoEvent Server: An Introduction**
Tue, 10:15-11:30am, Room 10
Thu, 1:30-2:45pm, Hilton – Sapphire Ballroom I
- **Real-Time & Big Data: Leveraging the Spatiotemporal Store**
Tue, 10:15-11:30am, Room 15 A
Thu, 1:30-2:45pm, Room 15 A
- **GeoEvent Server: Applying Real-Time Analytics**
Tue, 1:30-2:45pm, Room 17 B
Thu, 3:15-4:30pm, Room 14 A
- **Real-Time & Big Data GIS at a Massive Scale**
Wed, 3:15-4:30pm, Room 3
Fri, 9:00-10:15am, Room 8
- **GeoEvent Server: Leveraging Stream Services**
Wed, 3:15-4:30pm, Room 14 B
- **GeoEvent Server: Best Practices**
Thu, 10:15-11:30am, Room 9
- **GeoEvent Server: Internet of Things (IoT)**
Thu, 10:15-11:30am, Room 14 B
- **GeoEvent Server: Making 3D Scenes Come Alive**
Wed, 1:30-2:15pm, Demo Theater 05 - Real-Time
- **GeoAnalytics Server: An Introduction**
Wed, 10:15-11:30am, Room 4
Thu, 10:15-11:30am, Hilton – Sapphire Ballroom E

Please Take Our Survey on the Esri Events App!

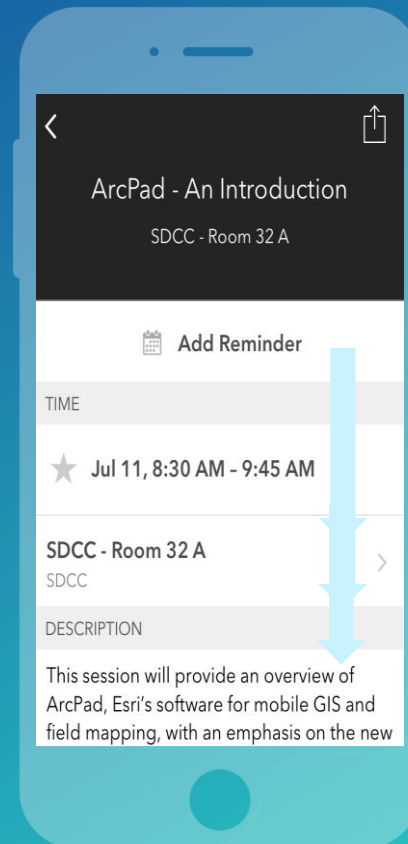
Download the Esri Events app and find your event



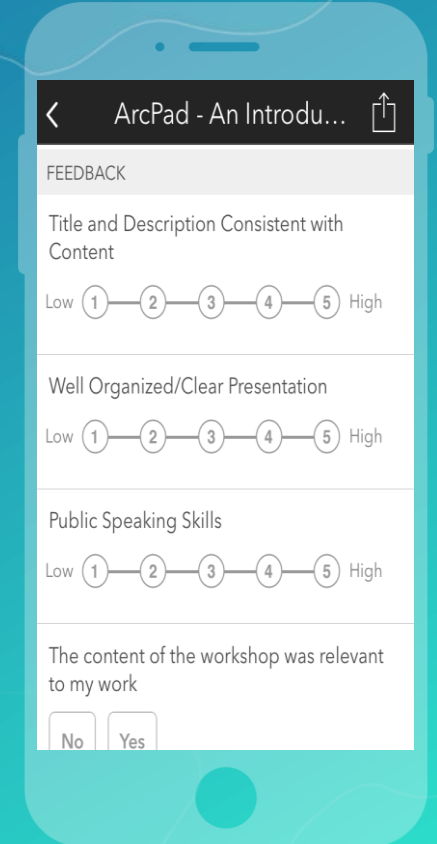
Select the session you attended



Scroll down to find the survey



Complete Answers and Select "Submit"



Questions / Feedback?



Josh Joyner
GeoEvent Server Product Manager
jjoyner@esri.com



Sagar Ayare
Real-Time GIS Product Engineer
sayare@esri.com
@theTechieSagar



esri

THE
SCIENCE
OF
WHERE

To learn more:

<http://links.esri.com/geoevent>

<http://links.esri.com/geoevent-forum>