

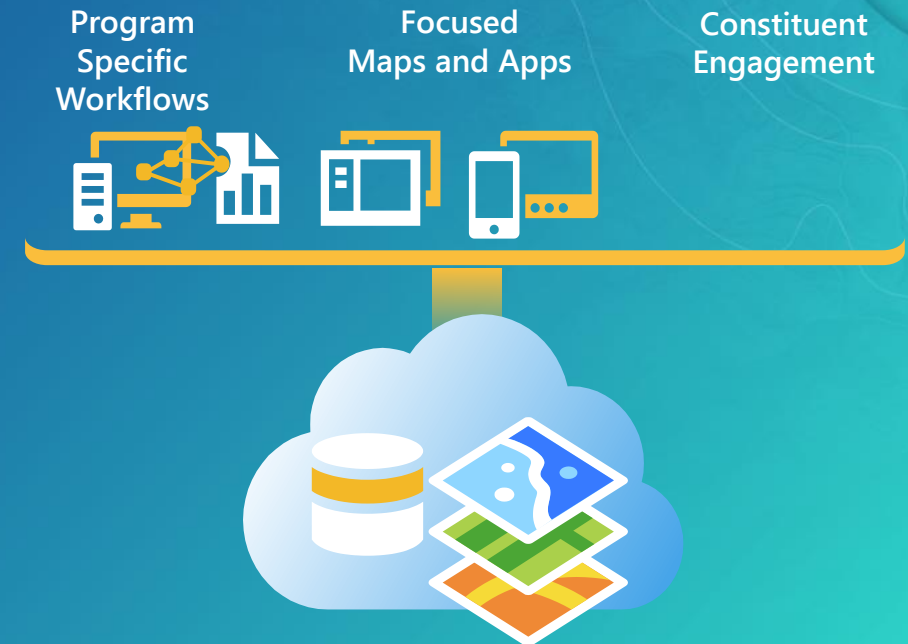
Configuring Photo Survey for Fish and Wildlife

John Hauck

ArcGIS for State Government

Solutions for Esri's government customers

- Series of useful maps and apps focused on government work
 - Organized into modules
 - Extensible, configurable
 - Freely available and fully supported
 - A foundation for Partner solutions
- Community of users
 - Best Practices / Implementation Support
- Network of Esri Services and Partner offerings
 - Help users implement, sustain and enhance



... available on-premise or in the cloud

ArcGIS as a Platform



Making mapping and location aware apps available across your organization

Transforming the role of GIS

Transportation

Railroad Crossing Inspection
Road Closures
Bridge Inventory
Environmental Screening
Crash Analysis
Guardrail Inventory
Pavement Marking Inventory
Sign Inventory
Signal Inventory
Transportation 511
Crash Risks Briefing



Public Health

Beach Monitoring
Water Quality Monitoring
Restaurant Inspection
Restaurant Inspection Results
My Health Services
Birth Outcomes
Birth Outcomes Briefing
Model Organization



Secretary of State

Early Voting
Polling Place Locator
Election Results
My Elected Representative
Historical Elections Results



Emergency Management

Situational Awareness Viewer
Flood Planning
Community Events
Community Mitigation
Emergency Assistance
Evacuation Zones
Road Closures
Damage Assessment
My Hazard Information
EM Maps
Model Organization
Briefing Book
Citizen Reports
Common Operational Picture
Incident Analysis Viewer
Operations Response
Photo Survey
Shelter Locator

Public Information Map
Local Impact Map
Road Closures
CAMEO Tools
Incident Briefing
Health and Safety Reports
Debris Reporting
Floodplain Inquiry
Emergency Assistance
Evacuation Zone
Incident Status Dashboard
Logistics Planning
Hazard Vulnerability Assessment



Environment and Fish and Wildlife

Permit Status
Permit Inspection
Permit Dashboard
Hunting License Locator
Water Access Locator
Wildlife Management Area Locator
Environmental Screening
Environmental Impact Analysis
Environmental Impact Polling
Trail Locator
Citizen Science Reporter
Citizen Science Manager
Model Organization
Impact Briefing
Water Quality Inspections
Water Quality Results
Park and Recreation Locator
Community Events
Wildlife Photo Survey



Economic Development

Live, Work, and Locate
Incentive Zones
Site Selector
Event Locator



GIS/IT

Executive Dashboard
Community Parcels
Community Addresses
Maps and Apps Gallery
Crowdsourcing Manager
Crowdsourcing Polling
Crowdsourcing Reporter
Service Catalog/Hosted Services
Model Organization
PLSS



Transportation

Railroad Crossing Inspection
Road Closures
Bridge Inventory
Environmental Screening
Crash Analysis
Guardrail Inventory
Pavement Marking Inventory
Sign Inventory
Signal Inventory
Transportation 511
Crash Risks Briefing



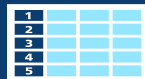
Public Health

Beach Monitoring
Water Quality Monitoring
Restaurant Inspection
Restaurant Inspection Results
My Health Services
Birth Outcomes
Birth Outcomes Briefing
Model Organization



Secretary of State

Early Voting
Polling Place Locator
Election Results
My Elected Representative
Historical Elections Results



Emergency Management

Situational Awareness Viewer
Flood Planning
Community Events
Community Mitigation
Emergency Assistance
Evacuation Zones
Road Closures
Damage Assessment
My Hazard Information
EM Maps
Model Organization
Briefing Book
Citizen Reports
Common Operational Picture
Incident Analysis Viewer
Operations Response
Photo Survey
Shelter Locator

Public Information Map
Local Impact Map
Road Closures
CAMEO Tools
Incident Briefing
Health and Safety Reports
Debris Reporting
Floodplain Inquiry
Emergency Assistance
Evacuation Zone
Incident Status Dashboard
Logistics Planning
Hazard Vulnerability Assessment



Environment and Fish and Wildlife

Permit Status
Permit Inspection
Permit Dashboard
Hunting License Locator
Water Access Locator
Wildlife Management Area Locator
Environmental Screening
Environmental Impact Analysis
Environmental Impact Polling
Trail Locator
Citizen Science Reporter
Citizen Science Manager
Model Organization
Impact Briefing
Water Quality Inspections
Water Quality Results
Park and Recreation Locator
Community Events
Wildlife Photo Survey



Economic Development

Live, Work, and Locate
Incentive Zones
Site Selector
Event Locator



GIS/IT

Executive Dashboard
Community Parcels
Community Addresses
Maps and Apps Gallery
Crowdsourcing Manager
Crowdsourcing Polling
Crowdsourcing Reporter
Service Catalog/Hosted Services
Model Organization
PLSS



Photo Survey

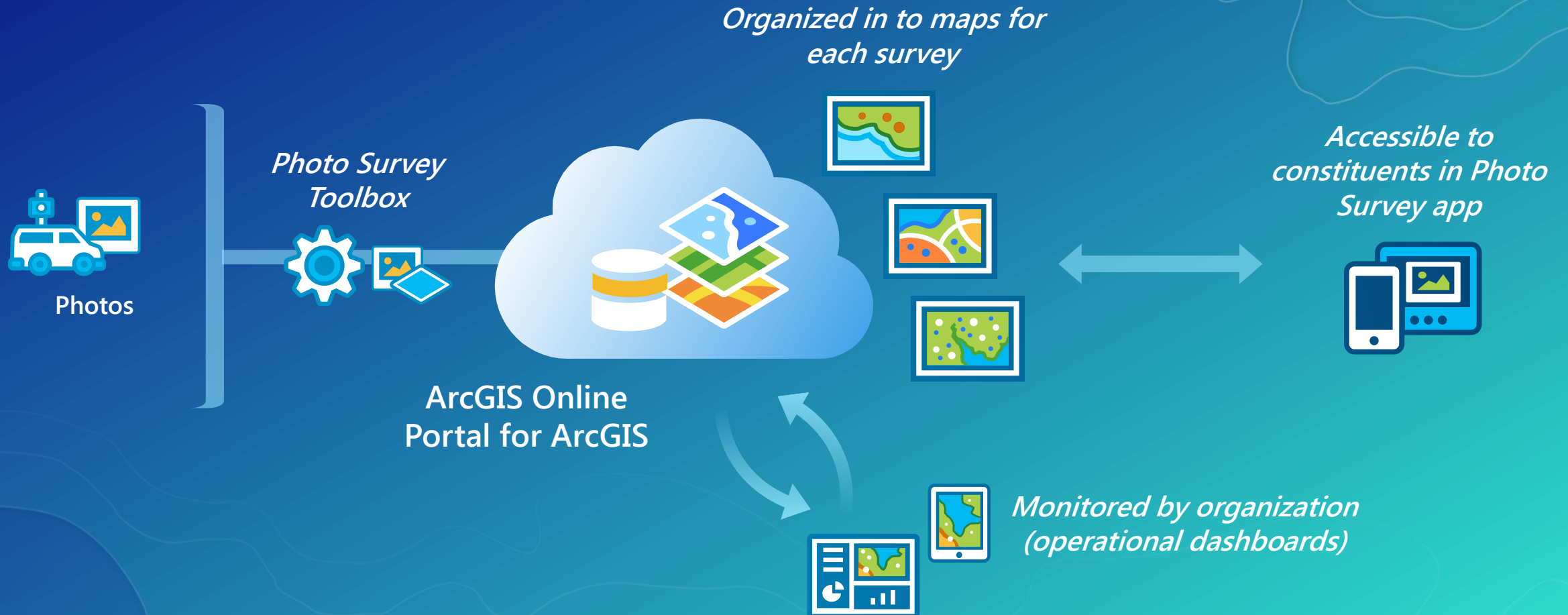


Photo Survey

Why is it important?

- Inventory blighted properties and devise neighborhood revitalization efforts
- Conduct rapid damage assessments after an incident so federal aid can be garnered more quickly
- Target re-appraisal efforts in areas that may result in new value added to assessment roll
- Identify structures that pose public health and safety concerns to fire service personnel

Photo Survey Components



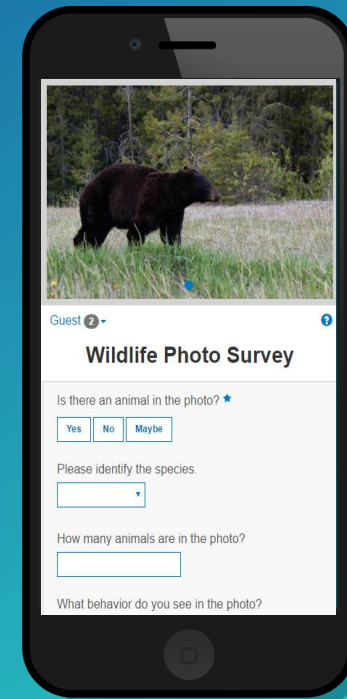
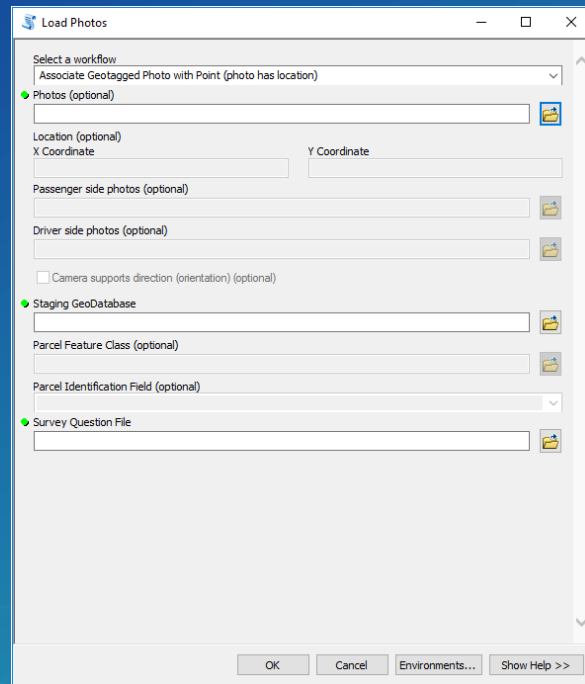
.....available as a hybrid solution

Wildlife Photo Survey



Wildlife Photo Survey

- Helps Fish and Wildlife departments leverage photos collected from camera traps in the wild
- Expedites photo processing using custom GP tools
- Streamlines the collection of information from wildlife photos





Wildlife Photo S

The Wildlife Photo Survey application collect valuable information about the behavior of wildlife by completing a simple survey for each photo.

Please sign in to get started



Guest



Twitter

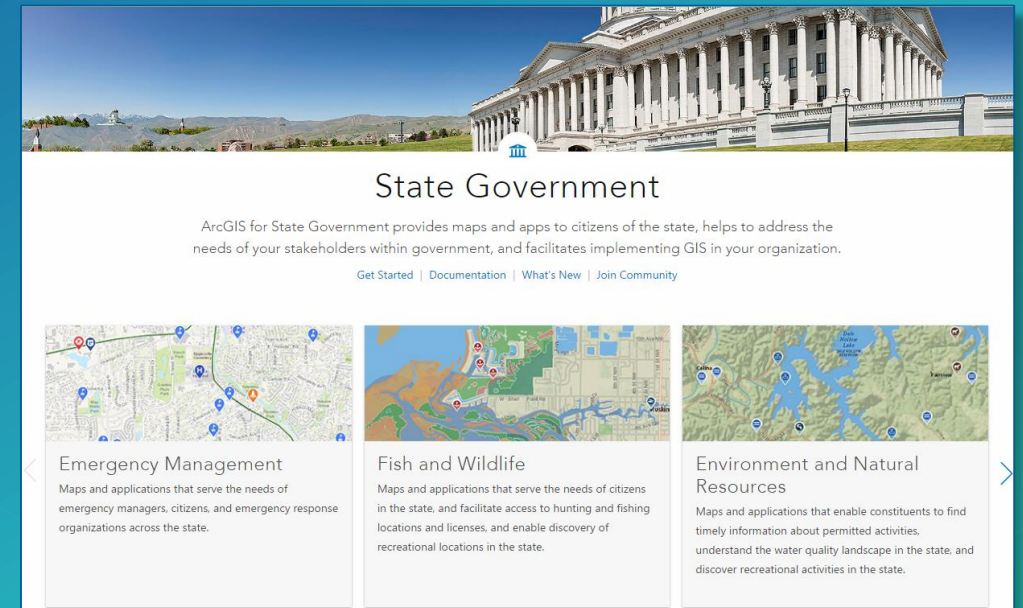
Demo

Wildlife Photo Survey

Getting Started

- Identify the business needs of your organization
- Select a configuration pattern that makes sense for your organization
- Configure quickly, customize if necessary
- Leverage ArcGIS Online web application templates
- Don't hesitate to ask for help from
 - Esri, Partners, Peers

solutions.arcgis.com



Also check out these...

- **Configuring Photo Survey in Your Community**
 - SDCC – Demo Theater 02 (Wednesday, July 12 5:30-6:15 pm)
- ArcGIS for State Government: An Introduction
 - SDCC - Room 05 A (Wednesday, July 12 10:15am - 11:30am)
- State and Local Government Social
 - Hilton - Promenade Plaza (Wednesday, July 12 6:00pm - 8:00pm)

The Community ▶ It's not just about the technology



Thank You



<http://solutions.arcgis.com/state-government>
<http://solutions.arcgis.com/local-government>



<http://www.meetup.com/ArcGIS-for-State-Government/>
<http://www.meetup.com/ArcGIS-for-Local-Government/>
<http://www.linkedin.com/groups?gid=5114903>



@ArcGISStateGov



<http://esri.github.com>



esri

THE
SCIENCE
OF
WHERE