

UC



# GeoPlanner for ArcGIS

An Introduction

Joe Liao

# GeoPlanner for ArcGIS

## An Introduction

- Scenario Planning
- Web-based
- Easy-to-use
- Cloud-Analysis
- Real-time evaluation
- Suitability Modeler
- Sketch Editing
- Real-time collaboration
- 3D

# Why

Use GeoPlanner?





# Why

- Large scale problems require geographical insights
- Collaboration allows for better buy-ins and outcomes
- Easy-to-use means it gets you back to work faster.
- Immediate feedback means time-saving, cost-saving
  - Most importantly, better plans!

# What

Does it actually do?




# What

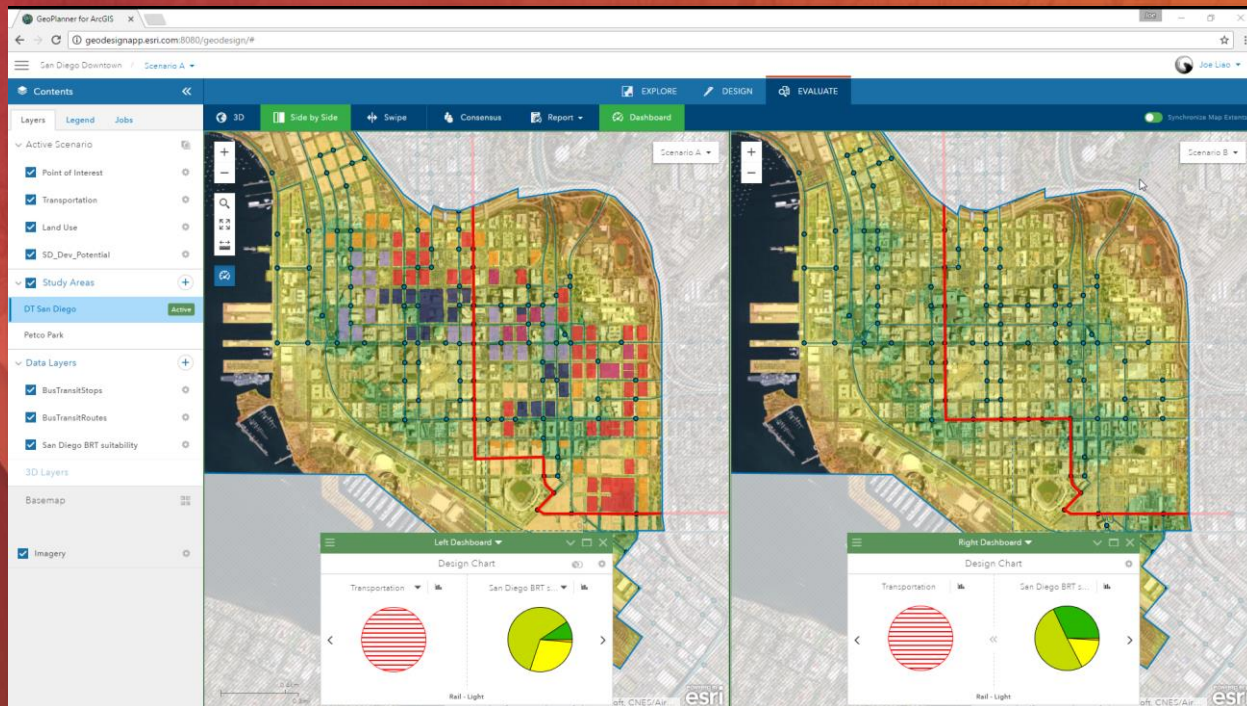
- **Explore**
- **Design**
- **Evaluate**

# How

Does it actually work?







# GeoPlanner

Live Demo



# GeoPlanner for ArcGIS

## An Introduction

- Scenario Planning
- Web-based
- Easy-to-use
- Analysis
- Suitability Modeler
- Sketch Editing
- Real-time collaboration
- 3D

# Please Take Our Survey on the Esri Events App!

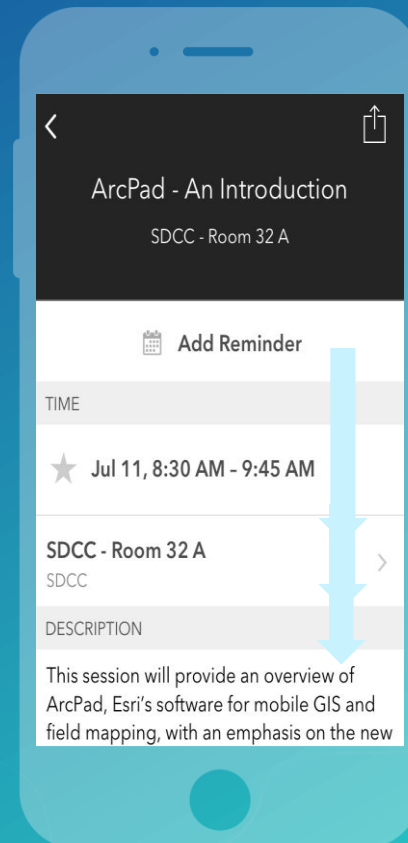
**Download the Esri Events app and find your event**



**Select the session you attended**



**Scroll down to find the survey**



**Complete Answers and Select "Submit"**





esri

THE  
SCIENCE  
OF  
WHERE



# Which Font is Best For Your Presentation?

## Avenir Next

If you are the sole presenter and **will not distribute your PowerPoint presentation to others outside of Esri** and will only be using your own Esri computer for presenting, please use the new font Avenir Next LT Pro.

See instructions on the following slide to see how to use this new font.



### Use Avenir Next if ...

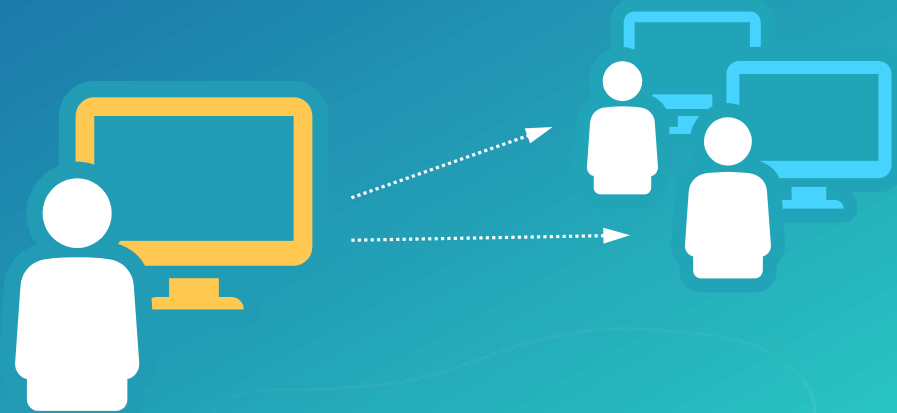
#### **Sole Presenter**

Single computer used for presentation

## Arial

If you will be distributing your PowerPoint presentation to **others outside of Esri**, or using various computers to present please use Arial.

Using Arial gives your PowerPoint presentation the flexibility to be used by many people on various machines without the risk of font compatibility and changing the look of your layout.



### Use Arial if...

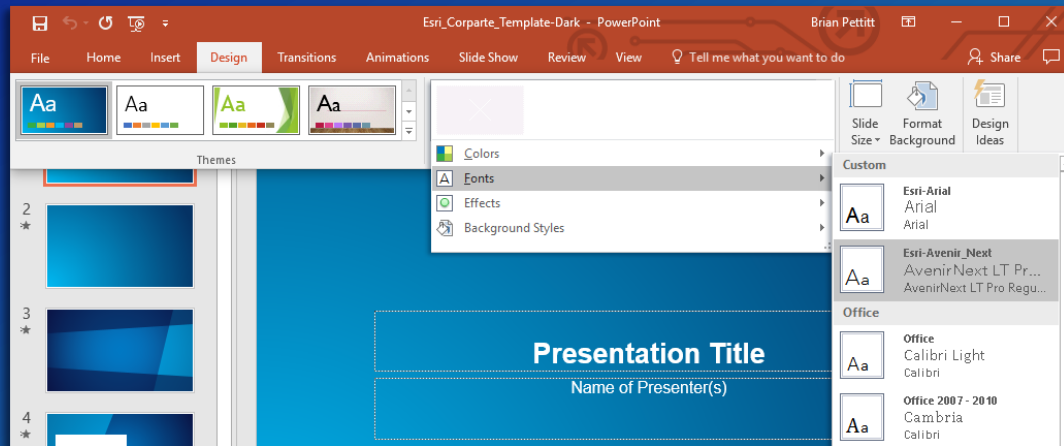
#### **Multiple Users / Presentation Distributed to others**

Presentation used on multiple computers

# How to Change Your Theme Fonts to Avenir Next

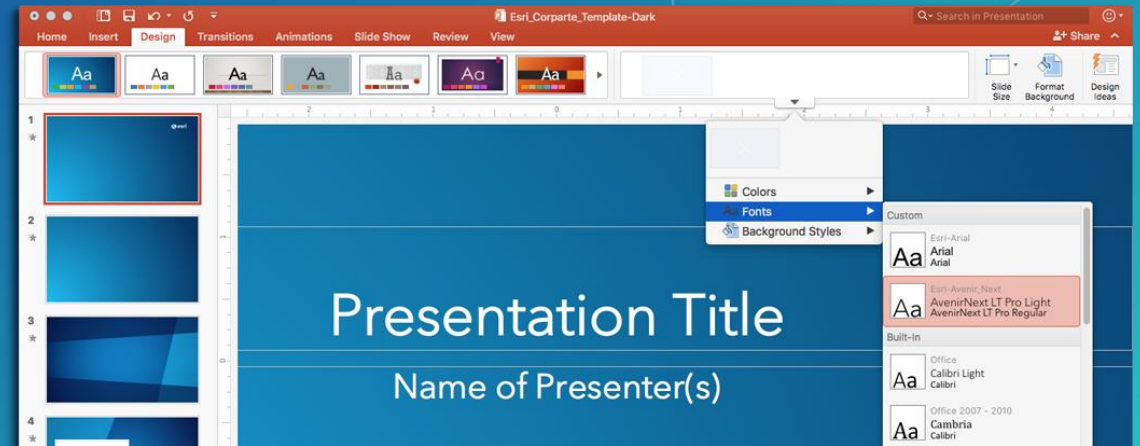
## Windows

Select: Design  
Variants (arrow)  
Fonts > Esri-Avenir Next

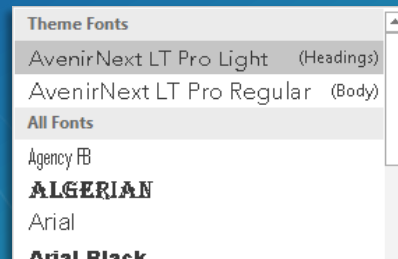


## Mac

Select: Design  
Variants (arrow)  
Fonts > Esri-Avenir Next



What if my  
fonts don't  
change?



*If the text boxes on your slides are not using  
(Heading) or (Body) fonts from the Theme Fonts  
section, they will not update correctly.  
You will have to replace them manually.*

# How to Test if you're using Avenir Next

If you have Avenir Next installed,  
the two Qs will match.



Picture



Live Text



# Did you know?

## To quickly update any current presentation

Copy and paste your slides from your **current** deck into the **newest** template. The title and ending logo slide will update automatically.


## For More Templates, Sample Files, and Icons See

<https://compass.esri.com/resources/presentations/Pages/Main.aspx>

## Videos not working?

For video in PowerPoint, animated GIF is recommended. AVI and WMV (native PC files) will work best on a PC platform. H.264 MP4 will work only on PowerPoint 2013 and later.

# Aspect Ratio Test



If this shape does not appear as  
a perfect circle, adjust the aspect  
ratio of your display until it does.

Try the resolution 1920x1080 for  
16:9 displays.