

# Survey123 for ArcGIS: Take Your Maps Offline

Marika Vertzonis & James Tedrick

# Going Offline

- Maps need to be pre-generated as tile packages(tpk)
- Tile Package Kreator (TPK) tool - free app on the ArcGIS Marketplace
- Configure surveys:
  - Per Survey - Include TPK in the survey's media folder
  - Multiple Surveys:
    - Load TPK into your organization
    - After initial publishing of the survey, edit the <form>.info to specify TPK location





Tile Package Kreator

Create New Tile Package

Extent / Path Drawn

Number of Zoom Levels

17

Export may fail with this many levels if extent is too large.

Title \*

Olympia

☒ Save tile package locally

Save To /My Tile Packages

☐ Upload tile package to ArcGIS

Create Tile Package

Zoom Level	Cursor Coordinate	Estimated Output Size
10.0	47.0692N 122.563W	Tiles: ~7062 Size: ~56.01Mb

Let's dig in!

## Learn More

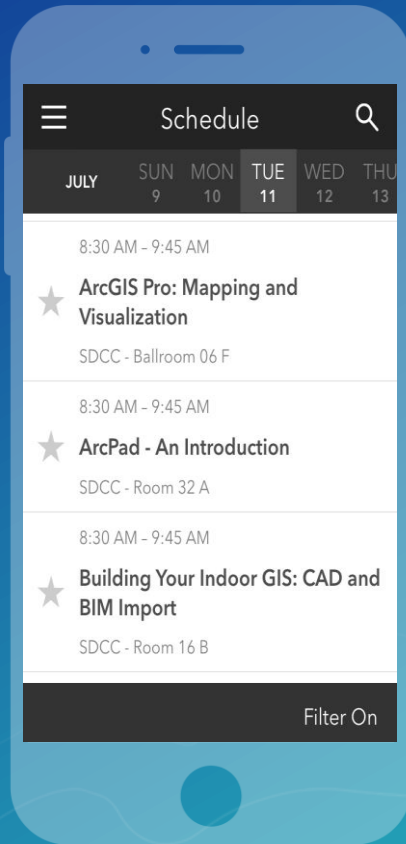
- [Tile Package Kreator](#)
- [GeoNet Blog: Taking your basemaps offline with Tile Package Kreator](#)
- [Survey123 offline basemaps help topic](#)

# Please Take Our Survey on the Esri Events App!

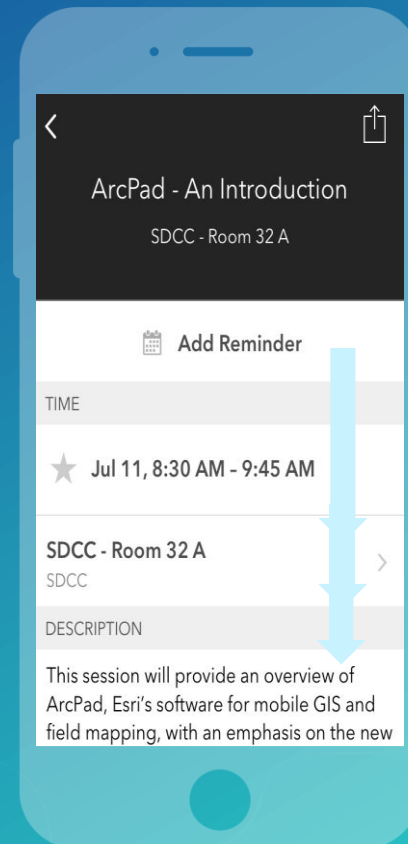
Download the Esri Events app and find your event



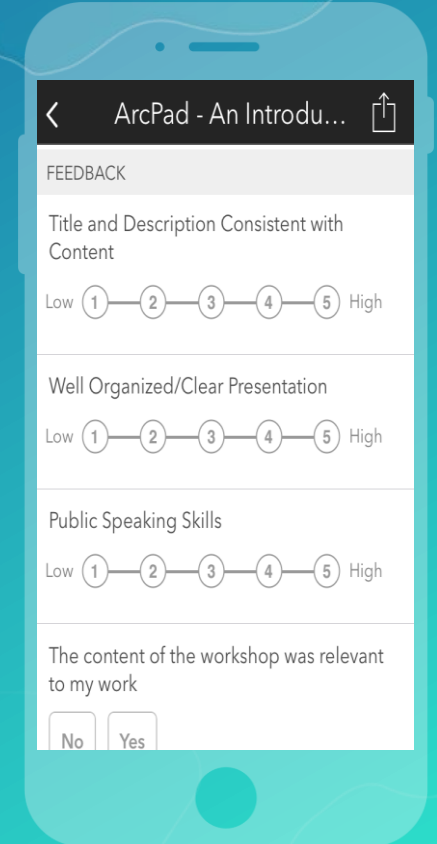
Select the session you attended



Scroll down to find the survey



Complete Answers and Select "Submit"







esri

THE  
SCIENCE  
OF  
WHERE